

**NASSAU COUNTY INDUSTRIAL
DEVELOPMENT AGENCY**

APPLICATION FOR FINANCIAL ASSISTANCE

APPLICATION OF:

Third Front LLC

APPLICANT NAME

Please respond to all questions in this Application for Financial Assistance (the “Application”) by, as appropriate:

- filling in blanks;
- checking the applicable term(s);
- attaching additional text (with notation in Application such as “see Schedule H, Item # 1”, etc.); or
- writing “N.A.”, signifying “not applicable”.

All attachments responsive to questions found in this Application should be clearly labeled and attached as Schedule I to the Application. If an estimate is given, enter “EST” after the figure. One signed original and one photocopy of the Application (including all attachments) must be submitted.

The following amounts are payable to the Nassau County Industrial Development Agency (the “Agency”) at the time this Application is submitted to the Agency: (i) a \$1,500 non-refundable application fee (the “Application Fee”); (ii) a \$3,500 expense deposit for the Agency’s Transaction/Bond Counsel fees and expenses (the “Counsel Fee Deposit”), (iii) a \$4,500 expense deposit for the cost/benefit analysis with respect to the project contemplated by this Application (the “Cost/Benefit Deposit”), and (iv) a \$500 expense deposit for the real property tax valuation analysis, if applicable, with respect to the project contemplated by this Application (the “Valuation Deposit”). The Application Fee will not be credited against any other fees or expenses which are or become payable to the Agency in connection with this Application or the project contemplated herein (the “Project”). In the event that the subject transaction does not close for any reason, the Agency may use all or any part of the Counsel Fee Deposit, the Cost/Benefit Deposit and/or the Valuation Deposit to defray the cost of Transaction/Bond Counsel fees and expenses, the cost of obtaining a cost/benefit analysis and/or the cost of obtaining a real property tax valuation with respect to the Project. In the event that the subject transaction does close, the Counsel Fee Deposit, the Cost/Benefit Deposit and the Valuation Deposit shall be credited against the applicable expenses incurred by the Agency with respect to the Project.

Every signature page comprising part of this Application must be signed by the Applicant or this Application will not be considered complete or accepted for consideration by the Agency.

The Agency's acceptance of this Application for consideration does not constitute a commitment on the part of the Agency to undertake the proposed Project, to grant any financial assistance with respect to the proposed Project or to enter into any negotiations with respect to the proposed Project.

Information provided herein may be subject to disclosure under the New York Freedom of Information Law (New York Public Officers Law § 84 et seq.) ("FOIL"). If the Applicant believes that a portion of the material submitted with this Application is protected from disclosure under FOIL, the Applicant should mark the applicable section(s) or page(s) as "confidential" and state the applicable exception to disclosure under FOIL.

09/05/2024

DATE

PART I. APPLICANT

A. APPLICANT FOR FINANCIAL ASSISTANCE:

Name: Third Front LLC

Address: 1999 Marcus Avenue, Lake Success, NY 11042

Fax: 516-488-3004

NY State Dept. of



Labor Reg #: _____ Federal Employer ID #: _____

NAICS Code #: 236116

Website: _____

Name of CEO or Kevin Lalezarian

Authorized Representative Certifying Application: _____

Title of Officer: Authorized Signatory

Phone Number: [REDACTED] E-Mail: kevin@lalezarian.com

B. BUSINESS TYPE (Check applicable status. Complete blanks as necessary):

Sole Proprietorship _____ General Partnership _____ Limited Partnership _____

Limited Liability Company X Privately Held Corporation _____

Publicly Held Corporation _____ Exchange listed on _____

Not-for-Profit Corporation _____

Income taxed as: Subchapter S _____ Subchapter C _____

501(c)(3) Corporation _____ Partnership X
State and Year of _____

Incorporation/Organization:

New York 2018

Qualified to do Business in New York: Yes X No N/A

C. APPLICANT COUNSEL:

Firm name: Forchelli Deegan Terrana LLP
Address: 333 Earle Ovington Blvd., Suite 1010
Uniondale, NY 11553
Primary Contact: Dan Deegan
Phone: 516-248-1700
Fax: 516-248-1729
E-Mail: DDeegan@ForchelliLaw.com

- D. Principal stockholders, members or partners, if any (i.e., owners of 10% or more of equity/voting rights in Applicant):

Name:	Percentage Owned:
<u>Metro Seed LLC</u>	<u>100%</u>

Note: 100% of the membership interest in Metro Seed LLC is owned by Frank & Kevin Lalezarian and their Immediate Family Members

- E. If any of the persons described in the response to the preceding Question, or a group of said persons, owns more than a 50% interest in the Applicant, list all other entities which are related to the Applicant by virtue of such persons having more than a 50% interest in such entities:

The members of Applicant own interests in various entities which own other real estate
under the trade name "Lalezarian Properties" and various other special purpose entities.

- F. Is the Applicant related to any other entity by reason of more than 50% common ownership? If YES, indicate name of related entity and relationship:

YES _____

NO X

- G. List parent corporation, sister corporations and subsidiaries, if any:

None

- H. Has the Applicant (or any parent company, subsidiary, affiliate or related entity or person) been involved in, applied for or benefited by any prior industrial development financing in the municipality in which this Project is located, whether by the Agency or another issuer, or in a contiguous municipality? ("Municipality" herein means city, town or village, or, if the Project is not in an incorporated city or village, Nassau County.) If YES, describe:

YES X

NO

Applicant's affiliate has entered into a Straight Lease Transaction with the Agency

with respect to the premises located at 199 2nd Street and 1 3rd Avenue in Mineola, New York

- I. Is the Applicant (or any parent company, subsidiary, affiliate or related entity or person) or any principal(s) of the Applicant or its related entities involved in any litigation or aware of any threatened litigation that would have a material adverse effect on the Applicant's financial condition or the financial condition of said principal(s)? If YES, attach details at Schedule I.

YES

NO X

- J. Has the Applicant (or any parent company, subsidiary, affiliate or related entity or person) or any principal(s) of the Applicant or its related entities, or any other business or concern with which such entities, persons or principal(s) have been connected, ever been involved, as debtor, in bankruptcy, creditors rights or receivership proceedings or sought protection from creditors? If YES, attach details at Schedule I.

YES

NO X

- K. Has the Applicant (or any parent company, subsidiary, affiliate or related entity or person) or any principal(s) of the Applicant or its related entities, ever been convicted of any felony or misdemeanor (other than minor traffic offenses), or have any such related persons or principal(s) held positions or ownership interests in any firm or corporation that has been convicted of a felony or misdemeanor (other than minor traffic offenses), or are any of the foregoing the subject of a pending criminal proceeding or investigation? If YES, attach details at Schedule I.

YES

NO X

- L. Has the Applicant (or any parent company, subsidiary, affiliate or related entity or person) or any principal(s) of the Applicant or its related entities, or any other business or concern with which such entities, persons or principal(s) have been connected, been cited for (or is there a pending proceeding or investigation with respect to) a civil violation of federal, state or local laws or regulations with respect to labor practices, hazardous wastes, environmental pollution, taxation, or other operating practices? If YES, attach details at Schedule I.

YES

NO x

- M. Is the Applicant (or any parent company, subsidiary, affiliate or related entity or person) or any principal(s) of the Applicant or its related entities, or any other business or concern with which such entities, persons or principal(s) have been connected, delinquent or have any of the foregoing persons or entities been delinquent on any New York State, federal or local tax obligations within the past five (5) years? If YES, attach details at Schedule I.

YES _____

NO X _____

- N. Complete the following information for principals (including, in the case of corporations, officers and members of the board of directors and, in the case of limited liability company, members and managers) of the Applicant:

<u>Name</u>	<u>Title</u>	<u>Other Business Affiliations</u>
Kevin Lalezarian	Managing Member	Various Real Estate
Frank Lalezarian	Managing Member	Various Real Estate
_____	_____	_____
_____	_____	_____

Do any of the foregoing principals hold elected or appointive positions with New York State, any political division of New York State or any other governmental agency? If YES, attach details at Schedule I.

YES _____

NO X _____

Are any of the foregoing principals employed by any federal, state or local municipality or any agency, authority, department, board, or commission thereof or any other governmental or quasi-governmental organization?

YES _____

NO X _____

- O. Operation at existing location(s) (Complete separate Section O for each existing location):

1. (a) Location: N/A _____

(b) Number of Employees: Full-Time: N/A _____ Part-Time: N/A _____

(c) Annual Payroll, excluding benefits: N/A _____

(d) Type of operation (e.g. manufacturing, wholesale, distribution, retail, etc.) and products or services: N/A _____

(e) Size of existing facility real property (i.e., acreage of land): N/A _____

(f) Buildings (number and square footage of each): N/A

(g) Applicant's interest in the facility

FEE Title: ____ Lease: ____ Other (describe below):

N/A

2. Will the completion of the proposed Project result in the removal of a plant or facility of the Applicant, or of a proposed user, occupant or tenant of the Project, or a relocation of any employee of the Applicant, or any employee of a proposed user, occupant or tenant of the Project, from one area of the State of New York (but outside of Nassau County) to a location in Nassau County or in the abandonment of such a plant or facility located in an area of the State of New York outside of Nassau County? If YES, complete the attached Anti-Raiding Questionnaire (Schedule D).

YES ____ NO X

3. Will the proposed Project result in the removal or abandonment of a plant or facility of the Applicant, or of a proposed user, occupant or tenant of the proposed Project, or a relocation of any employee of the Applicant, or any employee of a proposed user, occupant or tenant of the proposed Project, located within Nassau County? If YES, identify the location of the plant or facility and provide explanation.

YES ____ NO X

- P. Has the Applicant considered moving to another state or another location within New York State? If YES, explain circumstances.

YES ____ NO ____

N/A

- Q. Does any one supplier or customer account for over 50% of Applicant's annual purchases or sales, respectively? If YES, attach name and contact information for supplier and/or customer, as applicable:

YES ____ NO X

- YES X NO

S. Nature of Applicant's business (e.g., description of goods to be sold, products manufactured, assembled or processed, services rendered):

Construction, Housing, Real Estate

- Name: N/A

Provide the information requested in Questions A through S above with respect to each such party by attachment at Schedule I.

PART II. PROPOSED PROJECT

A. Types of Financial Assistance Requested:

- ☐ Tax-Exempt Bonds
- ☐ Taxable Bonds
- ☐ Refunding Bonds
- ☒ Sales/Use Tax Exemption
- ☒ Mortgage Recording Tax Exemption
- ☒ Real Property Tax Exemption
- ☐ Other (specify): _____

B. Type of Proposed Project (check all that apply and provide requested information):

- ☒ New Construction of a Facility
Square footage: Approximately 338,000 (above grade) and approximately 132,000 (below grade)
- ☐ Addition to Existing Facility
Square footage of existing facility: _____
Square footage of addition: _____
- ☐ Renovation of Existing Facility
Square footage of area renovated: _____
Square footage of existing facility: _____
- ☐ Acquisition of Land/Building
Acreage/square footage of land: _____
Square footage of building: _____
- XX** Acquisition of Furniture/Machinery/Equipment
List principal items or categories:
Building equipment, appliances, furniture and other trade fixtures
necessary to equipment residential apartment building
- ☐ Other (specify): _____

C. Briefly describe the purpose of the proposed Project, the reasons why the Project is necessary to the Applicant and why the Agency's financial assistance is necessary, and the effect the Project will have on the Applicant's business or operations:

250-unit multifamily residential building that will provide much-needed housing, including affordable housing. Financial assistance is necessary to make project financially viable due to the high taxes and construction costs in Nassau County.

- YES X NO

NO_____

- Applicant - Third Front LLC

- ## Property to be leased to residential tenants

- N/A

- YES ☒

NO

- Received village approval for a multifamily residential apartment building. Pending approval on modification to application to increase unit count from 200 to 250.

N. Does the Applicant, or any related entity or person, currently hold a lease or license on the Project site? If YES, please provide details and a copy of the lease/license.

YES _____ NO X

O. Does the Applicant, or any related entity or person, currently hold fee title to (i.e. own) the Project site?

YES X _____ NO _____

If YES, indicate:

- (a) Date of purchase: 8/17/2018, 8/8/2019 & 9/6/2024
- (b) Purchase price: \$2,800,000 + \$550,000 + \$800,000 + \$750,000 = \$4,900,000
- (c) Balance of existing mortgage, if any: Approximately \$10,000,000, secured by multiple properties
- (d) Name of mortgage holder: TD Bank, NA
- (e) Special conditions: _____

If NO, indicate name of present owner of Project site: _____

P. Does the Applicant or any related person or entity have an option or a contract to purchase the Project site and/or any buildings on the Project site?

YES _____ NO X (Majority is owned; One lot is under contract, which is approximately 5% of the site area. New building is not located on the site under contract; the site will be used as a side yard of the new project)

If YES, attach copy of contract or option at Schedule I and indicate:

- (a) Date signed: _____
- (b) Purchase price: _____
- (c) Closing date: _____

Is there a relationship legally or by virtue of common control or ownership between the Applicant (and/or its principals) and the seller of the Project (and/or its principals)?

If YES, describe:

YES _____ NO X

- Q. Will customers personally visit the Project site for either of the following economic activities? If YES with respect to either economic activity indicated below, complete the attached Retail Questionnaire (Schedule E).

Sales of Goods: YES _____ NO X Sales of Services: YES _____ NO X

- R. Describe the social and economic conditions in the community where the Project site is or will be located and the impact of the proposed Project on the community (including impact on infrastructure, transportation, fire and police and other government-provided services):

- S. Identify the following Project parties (if applicable):

Architect: AKM Architects

Engineer: Rosenwasser / Grossman Consulting Engineers, P.C. / Ventrop Engineering / VHB / GeoDesign

Contractors: TBD

- T. Will the Project be designed and constructed to comply with Green Building Standards? (if YES, describe the LEED green building rating that will be achieved):

YES _____ NO _____

The building will not be seeking LEED certification, but design includes various energy efficient design elements such as high efficiency HVAC, insulated windows/façade systems, water conservation plumbing fixtures and energy efficient appliances

- U. Is the proposed Project site located on a Brownfield? (if YES, provide description of contamination and proposed remediation)

YES _____ NO X

- V. Will the proposed Project produce a unique service or product or provide a service that is not otherwise available in the community in which the proposed Project site is located?

YES X NO _____

There is a shortage of multifamily residential units which are in walking distance to the train. The Project will also provide much needed affordable housing.

W. Is the proposed Project site currently subject to an IDA transaction (whether through the Agency or otherwise)? If yes, explain.

YES _____

NO x

PART III. CAPITAL COSTS OF THE PROJECT

A. Provide an estimate of cost of all items listed below:

	<u>Item</u>	<u>Cost</u>	
1.	Land and/or Building Acquisition / Value	\$ 26,000,000	
2.	Building Demolition	\$500,000	
3.	Construction/Reconstruction/Renovation	\$ 91,240,000	
4.	Site Work	\$ 7,850,000	
5.	Infrastructure Work	\$	
6.	Architectural/Engineering Fees	\$ 2,000,000	
7.	Applicant's Legal Fees	\$ 400,000	
8.	Financial Fees	\$ 13,220,000	
9.	Other Professional Fees	\$	
10.	Furniture, Equipment & Machinery Acquisition (not included in 3. above)	\$	
11.	Other Soft Costs (describe)	\$ 11,670,000	Real estate taxes, Village entitlement, insurance,
12.	Other (describe)	\$	marketing, contingency
	Total	\$ 152,880,000	

B. Estimated Sources of Funds for Project Costs:

- a. Tax-Exempt IDA Bonds: \$ _____
- b. Taxable IDA Bonds: \$ _____
- c. Conventional Mortgage Loans: \$ approx. 110,000,000 (construction) /
\$132,000,000 (permanent) _____
- d. SBA or other Governmental Financing: \$ _____
Identify: _____
- e. Other Public Sources (e.g., grants, tax credits): \$ _____
Identify: _____

f. Other Loans: \$ _____
g. Equity Investment: \$ approx. 42,880,000
(excluding equity attributable to grants/tax credits)

TOTAL \$ 152,880,000

What percentage of the total project costs are
funded/financed from public sector sources: 0 %

- C. Have any of the above costs been paid or incurred (including contracts of sale or purchase orders) as of the date of this application? If YES, describe particulars on a separate sheet.

YES X

NO _____ Acquisition, architect
plans, legal/entitlement
costs

- D. Are items of working capital, moving expenses, work in progress, or stock in trade included in the proposed uses of the bond proceeds (if applicable)? If YES, provide details:

YES _____

NO _____

NOT APPLICABLE X

- E. Will any of the funds to be borrowed through the Agency's issuance of bonds, if applicable, be used to repay or refinance an existing mortgage, outstanding loan or an outstanding bond issue? If YES, provide details:

YES _____

NO _____

NOT APPLICABLE X

- F. Has the Applicant made any arrangement for the marketing or the purchase of the bonds or the provision of other third party financing (if applicable)? If YES, indicate with whom (subject to Agency approval) and provide a copy of any term sheet or commitment letter issued with respect to such financing.

YES _____

NO _____

NOT APPLICABLE X

- G. Construction Cost Breakdown:
- Total Cost of Construction: \$ 99,590,000 (sum of 2-5 and 10 in Question A above)
- Cost for materials: \$ Approximately 59,754,000
- % Sourced in County: Approximately 40 %
- % Sourced in State: Approximately 80 % (incl. County)
- Cost for labor: \$ Approximately 39,836,000
- % Sourced in County: Approximately 30 %
- % Sourced in State: Approximately 90 % (incl. County)
- Cost for "other": \$ _____
- % Sourced in County: _____ %
- % Sourced in County: _____ % (incl. County)

The Applicant acknowledges that the transaction/bond documents may include a covenant by the Applicant to undertake and document the total amount of capital investment as set forth in this Application.

PART IV. COST/BENEFIT ANALYSIS

- A. If the Applicant presently operates in Nassau County, provide the current annual payroll. Estimate projected payroll at the Project site in First Year, Second Year and Third Year after completion of the Project:

	<u>Present</u>	<u>First Year</u>	<u>Second Year</u>	<u>Third Year</u>
Full-time:	\$ <u>0</u>	\$ <u>680,000</u>	\$ <u>693,600</u>	\$ <u>707,472</u>
Part-time: ¹				

List the average salaries or provide ranges of salaries for the following categories of jobs (on a full-time equivalency basis) projected to be retained/created in Nassau County as a result of the proposed Project:

<u>Category of Jobs to be Retained:</u>	<u>Average Salary or Range of Salary:</u>	<u>Average Fringe Benefits or Range of Fringe Benefits</u>
Management		
Professional		
Administrative		
Production		
Supervisor		
Laborer		

¹ NOTE: The Agency converts part-time jobs into FTE's for evaluation and reporting purposes by dividing the number of part-time jobs by two (2).

Independent Contractor ²		
Other		

<u>Category of Jobs to be Created:</u>	<u>Average Salary or Range of Salary:</u>	<u>Average Fringe Benefits or Range of Fringe Benefits</u>
Management		
Professional		
Administrative	65,000	8,760
Production		
Supervisor	65,000	9,000
Laborer	50,000	6,000
Independent Contractor ³		
Other		

The Agency may utilize the foregoing employment projections and the projections set forth in Schedule C, among other things, to determine the financial assistance that will be offered by the Agency to the Applicant. The Applicant acknowledges that the transaction/bond documents may include a covenant by the Applicant to retain the number of jobs, types of occupations and amount of payroll with respect to the Project set forth in this Application.

- B. (i) Will the Applicant transfer current employees from existing location(s)? If YES, describe, please describe the number of current employees to be transferred and the location from which such employees would be transferred:

YES _____

NO _____

N/A

- (ii) Describe the number of estimated full time equivalent construction jobs to be created as a result of undertaking the project, to the extent any:

125

² As used in this chart, this category includes employees of independent contractors.

³ As used in this chart, this category includes employees of independent contractors.

- C. What, if any, is the anticipated increase in the dollar amount of production, sales or services following completion of the Project?

\$ N/A

What percentage of the foregoing amount is subject to New York sales and use tax?

N/A %

What percentage of the Applicant's total dollar amount of production, sales or services (including production, sales or services rendered following completion of the Project) are made to customers outside the economic development region (i.e., Nassau and Suffolk Counties)?

N/A %

Describe any other municipal revenues that will result from the Project (excluding the above and any PILOT payments):

Payroll taxes, water payments, sales tax from resident consumer spending, income taxes from residents

- D. What is the estimated aggregate annual amount of goods and services to be purchased by the Applicant for each year after completion of the Project and what portion will be sourced from businesses located in the County and the State (including the County):

	<u>Amount</u>	<u>% Sourced in County</u>	<u>% Sourced in State</u>
Year 1	<u>\$ 1,750,000</u>	<u>90</u>	<u>95</u>
Year 2	<u>\$ 1,750,000</u>	<u>90</u>	<u>95</u>
Year 3	<u>\$ 1,750,000</u>	<u>90</u>	<u>95</u>

- E. Notice to Applicant under Section 224-a(8)(d) of the New York Labor Law and acknowledgment of Applicant:

Please note that incentives from the NCIDA are considered "public funds" unless otherwise excluded under Section 224-a(3) of the New York Labor Law. Other than the estimates of incentives if awarded pursuant hereto, NCIDA makes no representations or covenants with respect to the total sources of "public funds" received by you in connection with your project.

By completing this Section of the Application, Applicant (i) acknowledges that the estimated sales tax exemption benefit, the estimated mortgage recording tax benefit and the estimated PILOT benefit amount, if any, as so identified in this Application and if awarded constitute "public funds" unless otherwise excluded under Section 224-a(3) of the New York Labor Law (ii) confirms that it has received notice from the Agency pursuant to Section 224-a(8)(d) of the New York Labor Law and (iii) acknowledges its obligations pursuant to Section 224-a(8)(a) of the New York

Labor Law.

F. Estimated Value of Requested Financial Assistance:

Estimated Value of Sales Tax Benefit: \$ 5,153,783

(i.e., gross amount of cost of goods and services
that are subject to state and local sales and use taxes
multiplied by 8.625%)

Estimated Value of Mortgage Tax Benefit: \$ 990,000 (based upon permanent loan)

(i.e., principal amount of mortgage loans
multiplied by .0075%)

Estimated Property Tax Benefit:

Will the proposed Project utilize a property tax
exemption benefit other than from the Agency: No
(if so, please describe)

Term of PILOT Requested: See attached cover letter.

Existing Property Taxes on Land and Building: \$ 104,087

Estimated Property Taxes on completed Project: \$2,000,000
(without Agency financial assistance)

NOTE: Upon receipt of this Application by the Agency,
the Agency's staff will create a PILOT schedule and estimate
the amount of PILOT Benefit/Cost utilizing anticipated
tax rates and assessed valuation, and attach such information
as Exhibit A hereto.

G. Describe and estimate any other one-time municipal revenues (not including fees payable
to the Agency) that the Project will create:

Building permit fees, IDA fees, Village Fees

PART V. PROJECT SCHEDULE

- A. If applicable, has construction/reconstruction/renovation work on the Project begun? If YES, indicate the percentage of completion:

1.	(a) Site clearance	YES _____	NO <u>X</u> _____	_____ % complete
	(b) Environmental Remediation	YES _____	NO <u>X</u> _____	_____ % complete
	(c) Foundation	YES _____	NO <u>X</u> _____	_____ % complete
	(d) Footings	YES _____	NO <u>X</u> _____	_____ % complete
	(e) Steel	YES _____	NO <u>X</u> _____	_____ % complete
	(f) Masonry	YES _____	NO <u>X</u> _____	_____ % complete
	(g) Masonry	YES _____	NO <u>X</u> _____	_____ % complete
	(h) Interior	YES _____	NO <u>X</u> _____	_____ % complete
	(i) Other (describe below):	YES _____	NO <u>X</u> _____	_____ % complete

2. If NO to all of the above categories, what is the proposed date of commencement of construction, reconstruction, renovation, installation or equipping of the Project?

Commencement of construction anticipated January 2025

- B. Provide an estimate of time schedule to complete the Project and when the first use of the Project is expected to occur:

30 months from commencement of construction (July 2027)

PART VI. ENVIRONMENTAL IMPACT

- A. What is the expected environmental impact of the Project? (Complete the attached Environmental Assessment Form (Schedule G)).

No adverse impact.

- B. Is an environmental impact statement required by Article 8 of the N.Y. Environmental Conservation Law (i.e., the New York State Environmental Quality Review Act)?

YES _____ NO x _____

- C. Please be advised that the Agency may require at the sole cost and expense of the Applicant the preparation and delivery to the Agency of an environmental report in form and scope satisfactory to the Agency, depending on the responses set forth in the Environmental Assessment Form. If an environmental report has been or is being prepared in connection with the Project, please provide a copy.
- D. The Applicant authorizes the Agency to make inquiry of the United States Environmental Protection Agency, the New York State Department of Environmental Conservation or any other appropriate federal, state or local governmental agency or authority as to whether the Project site or any property adjacent to or within the immediate vicinity of the Project site is or has been identified as a site at which hazardous substances are being or have been used, stored, treated, generated, transported, processed, handled, produced, released or disposed of. The Applicant will be required to secure the written consent of the owner of the Project site to such inquiries (if the Applicant is not the owner), upon request of the Agency.

THE UNDERSIGNED HEREBY CERTIFIES, under penalties of perjury, that the answers and information provided above and in any schedule, exhibit or statement attached hereto are true, accurate and complete, to the best of the knowledge of the undersigned.

Name of
Applicant: Third Front LLC


Signature: 

Name: Kevin Lalezarian

Title: Authorized Signatory

Date: _____

Sworn to before me this 5
day of September, 2024


Notary Public

Lauren LaMattina
Notary Public, State of New York
Reg. No. 01LA6436206
Qualified in Queens County
Commission Expires 07/2026

CERTIFICATIONS AND ACKNOWLEDGMENTS OF THE APPLICANT

FIRST:

The Applicant hereby certifies that, if financial assistance is provided by the Agency for the proposed project, no funds of the Agency (i) shall be used in connection with the Project for the purpose of preventing the establishment of an industrial or manufacturing plant or for the purpose of advertising or promotional materials which depict elected or appointed government officials in either print or electronic media, (ii) be given to any group or organization which is attempting to prevent the establishment of an industrial or manufacturing plant within the State.

SECOND:

The Applicant hereby certifies that no member, manager, principal, officer or director of the Applicant or any affiliate thereof has any blood, marital or business relationship with any member of the Agency (or any member of the family of any member of the Agency).

THIRD:

The Applicant hereby certifies that neither the Applicant nor any of its affiliates, nor any of their respective partners, members, shareholders or other equity owners (other than equity owners of publicly-traded companies), nor any of their respective employees, officers, directors, or representatives (i) is a person or entity with whom United States persons or entities are restricted from doing business under regulations of the Office of Foreign Asset Control (OFAC) of the Department of the Treasury, including those named on OFAC's Specially Designated and Blocked Persons List, or under any statute, executive order or other governmental action, or (ii) has engaged in any dealings or transactions or is otherwise associated with such persons or entities.

FOURTH:

The Applicant hereby acknowledges that the Agency shall obtain and hereby authorizes the Agency to obtain credit reports and other financial background information and perform other due diligence on the Applicant and/or any other entity or individual related thereto, as the Agency may deem necessary to provide the requested financial assistance.

FIFTH:

The Applicant hereby certifies that each owner, occupant or operator that would receive financial assistance with respect to the proposed Project is in substantial compliance with applicable federal, state and local tax, worker protection and environmental laws, rules and regulations.

SIXTH:

The Applicant hereby acknowledges that the submission to the Agency of any knowingly false or knowingly misleading information may lead to the immediate termination of any financial assistance and the recapture from the Applicant of an amount equal to all or any part of any tax exemption claimed by reason of the Agency's involvement in the Project.

SEVENTH:

The Applicant hereby certifies that, as of the date of this Application, the Applicant is in substantial compliance with all provisions of Article 18-A of the General Municipal Law, including, but not limited to, the provisions of Section 859-a and Section 862(1) thereof.

EIGHTH:

(i) Does the Project propose the creation of housing?

YES X NO

If YES, how many units? 250

If YES, the Applicant hereby certifies that:

(a) the Applicant has adopted a Fair Housing/Equal Housing Opportunity Policy substantially in the form of Exhibit B to this Application;

(b) the proposed Project complies with applicable fair housing laws and that eligibility criteria for housing in any part of the Project will not include any residency requirements or preferences, including durational ones, age restrictions (unless for senior housing permitted by law), or other discriminatory criteria;

(c) the Applicant (1) has posted its Fair Housing/Equal Housing Opportunity Policy publicly; and (2) will display fair housing law posters for consumers in its rental or sales office(s), in a form substantially similar to the model fair housing posters attached to this Application as Exhibit C (the Agency will provide applicants with fair housing law posters for display upon request by an applicant); and

(d) key employees of the Applicant in charge of marketing and rental of the Project have completed (or will complete within one year of closing) four (4) hours of fair housing training provided by Long Island Housing Services ("LIHS") at a reasonably acceptable time and location and at no additional cost to the Applicant. In the event LIHS declines to provide or make available reasonably acceptable no-cost fair housing training, the provisions of this Certification VIII(i)(d) shall cease to be of any force and effect.

(ii) If YES to (i) above, does the Project propose the creation of "affordable" or "workforce" housing ("Affordable Housing")?

YES X NO

If YES, the Applicant hereby certifies that the Applicant (1) has adopted a non-discriminatory affirmative marketing plan that meets the criteria set forth in Exhibit D to this Application; and (2) will submit such marketing plan to the Agency in writing prior to closing.

If YES, answer the following questions:


(a) What portion of the Project would consist of Affordable Housing (e.g., number of units)?

(b) What are the eligibility requirements for the Affordable Housing?

(c) Cite the specific source of such eligibility requirements (e.g., federal, state or local law).

Village of Mineola Board of Trustees Decision for
Special Use Permit (Project Application)

Name of
Applicant: Third Front LLC

By:  _____

Name: Kevin Lalezarian
Title: Authorized Signatory

**CERTIFICATION AND AGREEMENT
WITH RESPECT TO FEES AND COSTS**

Capitalized terms used but not otherwise defined in this Certification and Agreement shall have the meanings assigned to such terms in the Application.

The undersigned, being duly sworn, deposes and says, under penalties of perjury, as follows: that I am the chief executive officer or other representative authorized to bind the Applicant named in the attached application for financial assistance ("Application") and that I hold the office specified below my signature at the end of this Certification and Agreement, that I am authorized and empowered to deliver this Certification and Agreement and the Application for and on behalf of the Applicant, that I am familiar with the contents of said Application (including all schedules, exhibits and attachments thereto), and that said contents are true, accurate and complete to the best of my knowledge and belief.

The grounds of my belief relative to all matters in the Application that are not based upon my own personal knowledge are based upon investigations I have made or have caused to be made concerning the subject matter of this Application, as well as upon information acquired in the course of my duties and from the books and records of the Applicant.

As an authorized representative of the Applicant, I acknowledge and agree on behalf of the Applicant that the Applicant hereby releases the Nassau County Industrial Development Agency, its members, officers, servants, attorneys, agents and employees (collectively, the "Agency") from, agrees that the Agency shall not be liable for and agrees to indemnify, defend (with counsel selected by the Agency) and hold the Agency harmless from and against any and all liability, damages, causes of actions, losses, costs or expenses incurred by the Agency in connection with: (A) examination and processing of, and action pursuant to or upon, the Application, regardless of whether or not the Application or the financial assistance requested therein are favorably acted upon by the Agency, (B) the acquisition, construction, reconstruction, renovation, installation and/or equipping of the Project by the Agency, and (C) any further action taken by the Agency with respect to the Project; including, without limiting the generality of the foregoing, (i) all fees and expenses of the Agency's general counsel, transaction/bond counsel, economic development consultant, real property tax valuation consultant and other attorneys, experts and consultants (if deemed necessary or advisable by the Agency), and (ii) all other expenses (including attorneys' fees) incurred by the Agency in defending any suits, actions or proceedings that may arise as a result of any of the foregoing. If, for any reason whatsoever, the Applicant fails to conclude or consummate necessary negotiations or fails within a reasonable or specified period of time to take reasonable, proper or requested action or withdraws, abandons, cancels, or neglects the Application or if the Applicant is unable to find buyers willing to purchase the total bond issue required or is unable to secure other third party financing or otherwise fails to conclude the Project, then upon presentation of an invoice by the Agency, its agents, attorneys or assigns, the Applicant shall pay to the Agency, its agents, attorneys or assigns, as the case may be, all fees and expenses reflected in any such invoice.

As an authorized representative of the Applicant, I acknowledge and agree on behalf of the Applicant that each of the Agency's general counsel, transaction/bond counsel, economic development consultant, real property tax valuation consultant and other experts and consultants is an intended third-party beneficiary of this Certification and Agreement, and that each of them may (but shall not be obligated to) enforce the provisions of the immediately preceding paragraph, whether by lawsuit or otherwise, to collect the fees and expenses of such party or person incurred by the Agency (whether or not first paid by the Agency) with respect to the Application.

Upon successful closing of the required bond issue or other form of financing or Agency assistance, the Applicant shall pay to the Agency an administrative fee set by the Agency (which amount is payable at closing) in accordance with the following schedule:


- (A) Taxable Bond Issues Six-tenths (6/10) of one percent (1%) for the first twenty million dollars (\$20,000,000) of total project costs and, if applicable, two-tenths (2/10) of one percent (1%) for any additional amounts in excess of twenty million dollars (\$20,000,000) of total project costs.
- (B) Tax-Exempt Bond Issues – Six-tenths (6/10) of one percent (1%) of total project costs.
- (C) Straight-Lease Transactions Six-tenths (6/10) of one percent (1%) for the first twenty million dollars (\$20,000,000) of total project costs and, if applicable, two-tenths (2/10) of one percent (1%) for any additional amounts in excess of twenty million dollars (\$20,000,000) of total project costs
- (D) General Counsel Fee – One-tenth (1/10) of one percent (1%) of total project costs, with a minimum fee of \$4,000.
- (E) All Initial Transactions - Two Thousand Five Hundred Dollars (\$2,500) closing compliance fee payable at closing and One Thousand Dollars (\$1,000) per year (or part thereof) administrative fee, payable in advance, at the closing for the first year (or part thereof) and on January 1st of each year for the term of the financing. The annual service fee is subject to periodic review and may be adjusted from time to time in the discretion of the Agency.
- (F) Refundings – The Agency fee shall be determined on a case-by-case basis.
- (F) Assumptions – The Agency fee shall be determined on a case-by-case basis.
- (G) Modifications – The Agency fee shall be determined on a case-by-case basis, but in accordance with the following schedule.
 - A basic Consent - \$750
 - A Transfer of Benefits
 - Basic - \$3,000
 - Complex - \$6,000
 - Extensions - \$1,000
- (H) Terminations - The Agency fee shall be determined on a case-by-case basis, but in accordance with the following schedule.
 - Basic - \$2,000
 - Complex - \$2,500

The Agency's transaction/bond counsel fees and expenses are payable at closing and are based on the work performed in connection with the Project.


The Agency's transaction/bond counsel's fees, general counsel fee and the administrative fees may be considered as a cost of the Project and included as part of any resultant financing, subject to compliance with applicable law.

Guided by the above stated schedule amounts, upon the termination of the financing of the Project, Applicant agrees to pay all costs in connection with any conveyance by the Agency to the Applicant of the Agency's interest in the Project and the termination of all related Project documents, including the fees and expenses of the Agency's general counsel, bond/transaction counsel, and all applicable recording, filing or other related fees, taxes and charges.

I further acknowledge and agree on behalf of the Applicant that, in the event the Agency shall have used all of its available tax-exempt bond financing allocation from the State of New York, if applicable, and shall accordingly be unable to obtain an additional allocation for the benefit of the Applicant, the Agency shall have no liability or responsibility as a result of the inability of the Agency to issue and deliver tax-exempt bonds for the benefit of the Applicant.

Name of Applicant: Third Front Street LLC
Signature: 
Name: Kevin Lalezarian
Title: Authorized Signatory
Date: _____

Subscribed and affirmed to me this 13th
day of MARCH, 2024


Notary Public

Lauren LaMattina
Notary Public, State of New York
Reg. No. 01LA6436206
Qualified in Queens County
Commission Expires 07/2026

TABLE OF SCHEDULES:

<u>Schedule</u>	<u>Title</u>	<u>Complete as Indicated Below</u>
A.	Tax-Exempt Bond Manufacturing Questionnaire	If Applicant checked “YES” in Part I, Question H of Application, if applicable[[
B.	New York State Financial and Employment Requirements for Industrial Development Agencies	All applicants
C.	Guidelines for Access to Employment Opportunities	All applicants
D.	Anti-Raiding Questionnaire	If Applicant checked “YES” in Part I, Question O.2. of Application
E.	Retail Questionnaire	If Applicant checked “YES” in Part II, Question Q of Application
F.	Applicant’s Financial Attachments, consisting of:	All applicants
	1. Applicant’s financial statements for the last two fiscal years (unless included in Applicant’s annual reports).	
	2. Applicant’s annual reports (or Form 10-K’s) for the two most recent fiscal years.	
	3. Applicant’s quarterly reports (Form 10-Q’s) and current reports (Form 8-K’s) since the most recent Annual Report, if any.	
	4. In addition, attach the financial information described above in items F1, F2, and F3 of any anticipated Guarantor of the proposed transaction, if different than the Applicant, including the personal financial statement of any anticipated Guarantor that is a natural person.	
G.	Environmental Assessment Form	All applicants
H.	Form NYS-45 (and 45-ATT)	All applicants
I.	Other Attachments	As required

Schedule A

TAX-EXEMPT BOND MANUFACTURING QUESTIONNAIRE

(To be completed by the Applicant if the Applicant checked "YES" in Part I, Question H of the Application for Financial Assistance, if applicable).

Please complete the following questions for each facility to be financed. Use additional pages as necessary.

1. Describe the production process which occurs at the facility to be financed.

2. Allocate the facility to be financed by function (expressed in square footage) (e.g., production line, employee lunchroom, offices, restrooms, storage, warehouse, loading dock, repair shop, parking, research, sales, etc.) and location in relation to production (e.g., same building, adjacent land or building, off-site, etc.). Please attach blueprints of the facility to be financed.

<u>FUNCTION</u>	<u>LOCATION</u>	<u>SQ. FOOTAGE</u>
<hr/>	<hr/>	<hr/>
<hr/>	<hr/>	<hr/>
<hr/>	<hr/>	<hr/>

TOTAL

3. Of the space allocated to offices above, identify by function (e.g., executive offices, payroll, production, etc.) and location in relation to production (e.g., same building, adjacent land or building, off-site, etc.).

<u>FUNCTION</u>	<u>LOCATION</u>	<u>SQ. FOOTAGE</u>
<hr/>	<hr/>	<hr/>
<hr/>	<hr/>	<hr/>
<hr/>	<hr/>	<hr/>

TOTAL

4. Of the space allocated to storage or warehousing above, identify the square footage and location of the areas devoted to storage of the following:

SQ. FOOTAGE**LOCATION**

Raw Materials used
for production of
manufactured goods

Finished product storage

Component parts of
goods manufactured at
the facility

Purchased component
parts

Other (specify)

TOTAL

5. List raw materials used at the facility to be financed in the processing of the finished product(s).

6. List finished product(s) which are produced at the facility to be financed.

The UNDERSIGNED HEREBY CERTIFIES that the answers and information provided above and in any statement attached hereto are true and correct.

Name of
Applicant:

Signature:

Name:

Title:

Date:

Schedule B

**NEW YORK STATE FINANCIAL AND EMPLOYMENT REPORTING
REQUIREMENTS FOR INDUSTRIAL DEVELOPMENT AGENCIES**

- A. Pursuant to applicable law, the Agency requires the completion of an Initial Employment Plan (see Schedule C) and a year-end employment plan status report, both of which shall be filed by the Nassau County Industrial Development Agency (the “Agency”) with the New York State Department of Economic Development. The Project documents will require the Applicant to provide such report to the Agency on or before February 11 of the succeeding year, together with such employment verification information as the Agency may require.

Except as otherwise provided by collective bargaining agreements, the Applicant agrees to list any new employment opportunities with the New York Department of Labor Community Services Division and the administrative entity of the service delivery area created by the Federal Job Training Partnership Act (P.L. 97-300), or any successor statute thereto (the “JTPA Entities”). In addition, except as otherwise provided by collective bargaining agreements, the Applicant, where practicable, will first consider persons eligible to participate in JTPA programs who shall be referred by the JTPA Entities for such new employment opportunities.

- B. The Applicant will be required to file annually a statement with the New York State Department of Taxation and Finance and the Agency of the value of all sales or use tax exemptions claimed in connection with the Project by reason of the involvement of the Agency.
- C. The following information must be provided for all bonds issued, outstanding or retired during the year:

Name, address and owner of the project; total amount of tax exemptions granted (broken out by state and local sales tax, property taxes, and mortgage recording tax); payments in lieu of taxes made; total real estate taxes on the Project prior to exemption; number of jobs created and retained, and other economic benefits realized.

Date of issue; interest rate at end of year; bonds outstanding at beginning of year; bonds issued during year; principal payments made during year; bonds outstanding at end of year; federal tax status; and maturity date(s).


Failure to provide any of the aforesaid information will constitute a DEFAULT under the Project documents to be entered into by the Agency and the Applicant in connection with the proposed Project.

Please sign below to indicate that the Applicant has read and understood the above and agrees to provide the described information on a timely basis.

Name of
Applicant:

Third Front LLC

Signature:



Name:

Kevin Lalezarian

Title:

Authorized Signatory

Date:

Schedule C

GUIDELINES FOR ACCESS TO EMPLOYMENT OPPORTUNITIES

INITIAL EMPLOYMENT PLAN

Prior to the expenditure of bond proceeds or the granting of other financial assistance, the Applicant shall complete the following initial employment plan:

Applicant Name: Third Front LLC

Address: 1999 Marcus Avenue, Suite 310, Lake Success, NY 11042

Type of Business: Real Estate - Multifamily Housing

Contact Person: Kevin Lalezarian Tel. No.: (516)488-3000

Please complete the following table describing the projected full-time equivalent employment plan for the proposed Project following receipt of financial assistance:

<u>Current and Planned Occupations</u>	<u>Present Jobs Per Occupation</u>	<u>Estimated Number of Full Time Equivalent Jobs After Completion of the Project:⁴</u>			<u>Estimate of Number of Residents of the LMA⁵ that would fill such jobs by the third year</u>
		<u>1 year</u>	<u>2 years</u>	<u>3 years</u>	
<u>Management</u>	<u>0</u>	<u>1</u>	<u>1</u>	<u>1</u>	<u>1</u>
<u>Professional</u>	<u> </u>	<u> </u>	<u> </u>	<u> </u>	<u> </u>
<u>Administrative</u>	<u> </u>	<u> </u>	<u> </u>	<u> </u>	<u> </u>
<u>Production</u>	<u> </u>	<u> </u>	<u> </u>	<u> </u>	<u> </u>
<u>Supervisor</u>	<u> </u>	<u>1</u>	<u>1</u>	<u>1</u>	<u>1</u>
<u>Laborer</u>	<u>0</u>	<u>11</u>	<u>11</u>	<u>11</u>	<u>11</u>
<u>Independent Contractor</u>	<u> </u>	<u> </u>	<u> </u>	<u> </u>	<u> </u>
<u>Other (describe)</u>	<u> </u>	<u> </u>	<u> </u>	<u> </u>	<u> </u>

⁴ NOTE: Convert part-time jobs into FTE's for evaluation and reporting purposes by dividing the number of part-time jobs by two (2).

⁵ The "LMA" means the Local Market Area, which is defined by the Agency as Nassau and Suffolk

Counties. The Labor Market Area is the same as the Long Island Economic Development Region, as established pursuant to Section 230 of the New York State Economic Development Law.

Please indicate the number of temporary construction jobs anticipated to be created in connection with the acquisition, construction and/or renovation of the Project: 125

Please indicate the estimated hiring dates for the new jobs shown above and any special recruitment or training that will be required:

125 construction jobs. Upon commencement of construction phased in over a 6-month period. Various trades

Are the Applicant's employees currently covered by a collective bargaining agreement?

YES NO

IF YES, Union Name and Local: _____

Please note that the Agency may utilize the foregoing employment projections, among other things, to determine the financial assistance that will be offered by the Agency to the Applicant. The Applicant acknowledges that the transaction/bond documents may include a covenant by the Applicant to retain the above number of jobs, types of occupations and amount of payroll with respect to the proposed project.

Attached hereto as Schedule H is a true, correct and complete copy of the Applicant's most recent Quarterly Combined Withholding, Wage Reporting, and Unemployment Insurance Return (Form NYS-45 and 45-ATT). Upon request of the Agency, the Applicant shall provide such other or additional information or documentation as the Agency may require with respect to the Applicant's current employment levels in the State of New York.

The UNDERSIGNED HEREBY CERTIFIES that the answers and information provided above and in any statement attached hereto are true, correct and complete.

Name of
Applicant:

Third Front LLC

Signature:



Name:

Kevin Lalezarian

Title:

Authorized Signatory

Date:

Schedule D

ANTI-RAIDING QUESTIONNAIRE

(To be completed by Applicant if Applicant checked "YES" in Part I, Question O of the Application for Financial Assistance)

- A. Will the completion of the Project result in the removal of a plant or facility of the Applicant, or of a proposed user, occupant or tenant of the Project, or a relocation of any employee of the Applicant or of a proposed user, occupant or tenant of the Project, from an area in New York State (but outside of Nassau County) to an area within Nassau County?

YES _____

NO _____

If the answer to Question A is YES, please provide the following information:

Address of the to-be-removed plant or facility or the plants or facilities from which employees are relocated: _____

Names of all current users, occupants or tenants of the to-be-removed plant or facility: _____

- B. Will the completion of the Project result in the abandonment of one or more plants or facilities of the Applicant, or of a proposed user, occupant or tenant of the Project, located in an area of the State of New York other than in Nassau County?

YES _____

NO _____

If the answer to Question B is YES, please provide the following information:

Addresses of the to-be-abandoned plants or facilities: _____

Names of all current occupants of the to-be-abandoned plants or facilities:

- C. Has the Applicant contacted the local industrial development agency at which its current plants or facilities in New York State are located with respect to the Applicant's intention to move or abandon such plants or facilities?

YES _____

NO _____

If the answer to Question C is YES, please provide details in a separate attachment.

IF THE ANSWER TO EITHER QUESTION A OR B IS "YES", ANSWER QUESTIONS D AND E.

- D. Is the Project reasonably necessary to preserve the competitive position of the Applicant, or of a proposed user, occupant or tenant of the Project, in its industry?

YES _____

NO _____

- E. Is the Project reasonably necessary to discourage the Applicant, or a proposed user, occupant or tenant of the Project, from removing such plant or facility to a location outside of the State of New York?

YES _____

NO _____

IF THE ANSWER TO EITHER QUESTION D OR E IS "YES", PLEASE PROVIDE DETAILS IN A SEPARATE ATTACHMENT.

Accordingly, the Applicant certifies that the provisions of Section 862(1) of the General Municipal Law will not be violated if financial assistance is provided by the Agency for the proposed Project.

NOTE: If the proposed Project involves the removal or abandonment of a plant or facility of the Applicant, or a proposed user, occupant or tenant of the Project, within the State of New York, notification will be made by the Agency to the chief executive officer(s) of the municipality or municipalities in which such plant or facility was located.

THE UNDERSIGNED HEREBY CERTIFIES that the answers and information provided above and in any statement attached hereto are true, correct and complete.

Name of
Applicant:

Third Front LLC

Signature:



Name:

Kevin Lalezarian

Title:

Authorized Signatory

Date:

Schedule E

RETAIL QUESTIONNAIRE

(To be completed by Applicant if Applicant checked either "YES" in Part II, Question Q of the Application for Financial Assistance)

- A. Will any portion of the Project (including that portion of the cost to be financed from equity or sources other than Agency financing) consist of facilities or property that are or will be primarily used in making retail sales to customers who personally visit the Project?

YES _____ NO X

For purposes of Question A, the term "retail sales" means (i) sales by a registered vendor under Article 28 of Tax Law of the State of New York (the "Tax Law") primarily engaged in the retail sale of tangible personal property (as defined in Section 1101(b)(4)(i) of the Tax Law), or (ii) sales of a service to customers who personally visit the Project.

- B. If the answer to Question A is YES, what percentage of the cost of the Project (including that portion of the cost to be financed from equity or sources other than Agency financing) will be expended on such facilities or property primarily used in making retail sales of goods or services to customers who personally visit the Project?

_____ %

- C. If the answer to Question A is YES, and the amount entered for Question B is greater than 33.33%, indicate whether any of the following apply to the Project:

1. Is the Project likely to attract a significant number of visitors from outside the economic development region (i.e., Nassau and Suffolk Counties) in which the Project is or will be located?

YES _____ NO _____

2. Is the predominant purpose of the Project to make available goods or services which would not, but for the Project, be reasonably accessible to the residents of the city, town or village within which the Project will be located, because of a lack of reasonably accessible retail trade facilities offering such goods or services?

YES _____ NO _____

3. Will the Project be located in one of the following: (a) an area designated as an empire zone pursuant to Article 18-B of the General Municipal Law; or (b) a census tract or block numbering area (or census tract or block numbering area contiguous thereto) which, according to the most recent census data, has (i) a poverty rate of at least 20% for the year in which the data relates, or at least 20% of the households receiving public assistance, and (ii) an unemployment rate of at least 1.25 times the statewide unemployment rate for the year to which the data relates?

YES _____ NO _____

If the answer to any of the subdivisions 1 through 3 of Question C is YES, attach details.

- D. If the answer to any of the subdivisions 2 through 3 of Question C is YES, will the Project preserve permanent, private sector jobs or increase the overall number of permanent, private sector jobs in the State of New York? If YES, attach details.

YES _____

NO _____

- E. State percentage of the Applicant's annual gross revenues comprised of each of the following:

Retail Sales: _____%

Services: _____%

- F. State percentage of Project premises utilized for same:

Retail Sales: _____%

Services: _____%

The UNDERSIGNED HEREBY CERTIFIES that the answers and information provided above and in any statement attached hereto are true, correct and complete.

Name of
Applicant:

Third Front LLC

Signature:



Name:

Kevin Lalezarian

Title:

Authorized Signatory

Date:

Schedule F

APPLICANT'S FINANCIAL ATTACHMENTS

Note: Applicant does not prepare financial statements in the ordinary course of its business .

Schedule G

ENVIRONMENTAL ASSESSMENT FORM

Schedule H

FORM NYS-45

Attach most recent quarterly filing of Form NYS-45 and 45-ATT, as well as the most recent fourth quarter filing. Please remove the employee social security numbers and note which employees are part-time.

Schedule I

OTHER ATTACHMENTS

EXHIBIT A

Upon acceptance of the Application by the Agency for processing and completion of the Cost/Benefit Analysis, the Agency will attach a proposed PILOT Schedule hereto, together with an estimate of the net tax benefit/cost of the proposed PILOT Schedule.

NCIDA/Third Front LLC

<u>PILOT Year</u>	<u>PILOT Amount</u>
1	\$106,344.00
2	\$121,104.00
3	\$135,909.00
4	\$150,754.00
5	\$165,646.00
6	\$180,587.00
7	\$195,570.00
8	\$210,598.00
9	\$225,676.00
10	\$240,801.00
11	\$255,979.00
12	\$384,917.00
13	\$513,906.00
14	\$642,947.00
15	\$772,044.00
16	\$901,196.00
17	\$1,030,404.00
18	\$1,159,670.00
19	\$1,288,992.00
20	\$1,418,374.00
21	\$2,179,545.00
22	\$2,182,706.00
23	\$2,185,930.00
24	\$2,189,218.00
25	\$2,192,572.00

EXHIBIT B

Fair Housing/Equal Housing Opportunity Policy to be adopted by Agency Applicants for Housing Projects

As part of our continuing effort to ensure compliance with federal, state, and local anti-discrimination laws, we would like to take this opportunity to remind you of our policies regarding equal housing opportunity. It is important for all employees to review his or her own actions in light of these requirements and for everyone to keep in mind the importance of treating all persons equally.

It is the policy and practice of this company not to engage in or assist the efforts of others to engage in housing discrimination. Consistent with that policy, we remind you that the antidiscrimination laws of the United States, New York State, and local laws are quite specific in the area of housing, and in conformance with those laws, you must not engage in any of the following conduct during the course of your work for this company:

1. Refuse to show, rent, sell, negotiate for the rental or sale of, or otherwise make unavailable or deny, housing to any person because of race, color, religion, creed, sex/gender, familial status (having or expecting a child under 18), national origin, ethnicity, disability, marital status, age, sexual orientation, military status, source of income or status as survivor of domestic violence (each a "prohibited basis");
2. Discriminate against any person in the terms, conditions or privileges of a rental or sale or in the provision of services or facilities in connection therewith because of a prohibited basis;
3. Make any verbal or written statement with respect to the rental or sale of housing that indicates any preference, limitation or discrimination concerning a prohibited basis, or any statement indicating an intention to make any such preference, limitation or discrimination;
4. Represent to any person because of a prohibited basis that any housing or unit is not available for inspection, rental or sale when such apartment is in fact so available;
5. Steer persons into or away from certain areas of a building, development or neighborhood because of a prohibited basis;
6. Refuse to provide a reasonable accommodation in rules, policies, practices or services for tenants, buyers, or applicants with disabilities; and
7. Refuse to allow a reasonable modification to individual units or common areas for tenants, buyers, or applicants with disabilities.

We are firmly committed to the goal of fair housing. You should understand that any violation of this Fair Housing/Equal Housing Opportunity Policy will lead to discipline, up to and including discharge.

EXHIBIT C

Sample Fair Housing Posters

U. S. Department of Housing and Urban Development



**EQUAL HOUSING
OPPORTUNITY**

**We Do Business in Accordance With the Federal Fair
Housing Law**

(The Fair Housing Amendments Act of 1988)

**It is illegal to Discriminate Against Any Person
Because of Race, Color, Religion, Sex,
Handicap, Familial Status, or National Origin**

- | | |
|---|---|
| <input type="checkbox"/> In the sale or rental of housing or residential lots | <input type="checkbox"/> In the provision of real estate brokerage services |
| <input type="checkbox"/> In advertising the sale or rental of housing | <input type="checkbox"/> In the appraisal of housing |
| <input type="checkbox"/> In the financing of housing | <input type="checkbox"/> Blockbusting is also illegal |

Anyone who feels he or she has been
discriminated against may file a complaint of
housing discrimination:

1-800-669-9777 (Toll Free)

1-800-927-9275 (TTY)

www.hud.gov/fairhousing

U.S. Department of Housing and
Urban Development
Assistant Secretary for Fair Housing and
Equal Opportunity
Washington, D.C. 20410

Previous editions are obsolete

Form HUD-928.1 (6/2011)

HOUSING
DISCRIMINATION IS
SOMETIMES **BLATANT**,
SOMETIMES **SUBTLE**,
BUT ALWAYS **UNLAWFUL**.

Do you suspect you have been discriminated against because of your age, race, disability, familial status, or because you are a member of other protected classes? If you witness or experience discrimination, contact the New York State Division of Human Rights at 1-888-392-3644 or WWW.DHR.NY.GOV.

THIS ADVERTISEMENT WAS MADE IN COLLABORATION BY THE NYSDHRC AND U.S. DEPARTMENT OF HOUSING AND URBAN DEVELOPMENT.



EXHIBIT D
Requirements for Affirmative Marketing Plans for Housing Projects

Affirmative marketing plans submitted by the Applicant shall be required only for affordable or “workforce” units and shall contain the following information:

1. Street address, village, town, zip code, and census tract number for the Project;
2. Number of affordable units to be marketed and whether they will be available for rent or purchase;
3. The number, if any, and location of market rate units included in the Project;
4. Whether the housing will be “housing for older persons”, defined as at least 80% occupancy of units with at least one person 55 or older or 100% occupancy of persons age 62 or older;
5. A description of how units will be advertised for sale or rental prior to first occupancy, including whether Applicant will utilize its own website, commercial websites, print media outlets, social media outlets such as Facebook, a sign at the project site, mailings, leaflets/flyers, brochures, and other forms of advertising;
6. A statement that the Applicant will use fair housing logo or phrase “Equal Housing Opportunity” on all advertising described above;
7. A statement that the Applicant will distribute written information regarding the availability of affordable units at the project to a list of organizations provided to the Applicant by the Agency, which list may be updated annually;
8. Whether the Applicant will conduct the marketing and initial rent-up or sales itself or contract with a third-party;
9. A statement that an initial application period with a specific start and end date will be utilized for accepting applications for consideration for the initial rental of the units and that the period will last for at least thirty (30) days after the marketing described in this plan is commenced. In addition, a statement that following the initial application period, all the applications submitted during the initial application period will be considered through the use of a lottery and not on a first-come first-served basis, unless the number of applications received during the initial application period is less than the total number of units available for rental.
10. A statement that the Applicant will maintain records of the activities it undertakes to implement its marketing plan.

Full Environmental Assessment Form
Part 1 - Project and Setting

Instructions for Completing Part 1

Part 1 is to be completed by the applicant or project sponsor. Responses become part of the application for approval or funding, are subject to public review, and may be subject to further verification.

Complete Part 1 based on information currently available. If additional research or investigation would be needed to fully respond to any item, please answer as thoroughly as possible based on current information; indicate whether missing information does not exist, or is not reasonably available to the sponsor; and, when possible, generally describe work or studies which would be necessary to update or fully develop that information.

Applicants/sponsors must complete all items in Sections A & B. In Sections C, D & E, most items contain an initial question that must be answered either “Yes” or “No”. If the answer to the initial question is “Yes”, complete the sub-questions that follow. If the answer to the initial question is “No”, proceed to the next question. Section F allows the project sponsor to identify and attach any additional information. Section G requires the name and signature of the applicant or project sponsor to verify that the information contained in Part 1 is accurate and complete.

A. Project and Applicant/Sponsor Information.

Name of Action or Project:		
Project Location (describe, and attach a general location map):		
Brief Description of Proposed Action (include purpose or need):		
Name of Applicant/Sponsor:		Telephone:
		E-Mail:
Address:		
City/PO:	State:	Zip Code:
Project Contact (if not same as sponsor; give name and title/role):		Telephone:
		E-Mail:
Address:		
City/PO:	State:	Zip Code:
Property Owner (if not same as sponsor):		Telephone:
		E-Mail:
Address:		
City/PO:	State:	Zip Code:

B. Government Approvals

B. Government Approvals, Funding, or Sponsorship. (“Funding” includes grants, loans, tax relief, and any other forms of financial assistance.)

Government Entity	If Yes: Identify Agency and Approval(s) Required	Application Date (Actual or projected)
a. City Counsel, Town Board, or Village Board of Trustees <input type="checkbox"/> Yes <input type="checkbox"/> No		
b. City, Town or Village Planning Board or Commission <input type="checkbox"/> Yes <input type="checkbox"/> No		
c. City, Town or Village Zoning Board of Appeals <input type="checkbox"/> Yes <input type="checkbox"/> No		
d. Other local agencies <input type="checkbox"/> Yes <input type="checkbox"/> No		
e. County agencies <input type="checkbox"/> Yes <input type="checkbox"/> No		
f. Regional agencies <input type="checkbox"/> Yes <input type="checkbox"/> No		
g. State agencies <input type="checkbox"/> Yes <input type="checkbox"/> No		
h. Federal agencies <input type="checkbox"/> Yes <input type="checkbox"/> No		
i. Coastal Resources. <i>i.</i> Is the project site within a Coastal Area, or the waterfront area of a Designated Inland Waterway? <input type="checkbox"/> Yes <input type="checkbox"/> No <i>ii.</i> Is the project site located in a community with an approved Local Waterfront Revitalization Program? <input type="checkbox"/> Yes <input type="checkbox"/> No <i>iii.</i> Is the project site within a Coastal Erosion Hazard Area? <input type="checkbox"/> Yes <input type="checkbox"/> No		

C. Planning and Zoning

C.1. Planning and zoning actions.

Will administrative or legislative adoption, or amendment of a plan, local law, ordinance, rule or regulation be the only approval(s) which must be granted to enable the proposed action to proceed? ☐ Yes ☐ No

- **If Yes**, complete sections C, F and G.
- **If No**, proceed to question C.2 and complete all remaining sections and questions in Part 1

C.2. Adopted land use plans.

a. Do any municipally- adopted (city, town, village or county) comprehensive land use plan(s) include the site where the proposed action would be located? ☐ Yes ☐ No

If Yes, does the comprehensive plan include specific recommendations for the site where the proposed action would be located? ☐ Yes ☐ No

b. Is the site of the proposed action within any local or regional special planning district (for example: Greenway; Brownfield Opportunity Area (BOA); designated State or Federal heritage area; watershed management plan; or other?) ☐ Yes ☐ No

If Yes, identify the plan(s):

c. Is the proposed action located wholly or partially within an area listed in an adopted municipal open space plan, or an adopted municipal farmland protection plan? ☐ Yes ☐ No

If Yes, identify the plan(s):

C.3. Zoning

a. Is the site of the proposed action located in a municipality with an adopted zoning law or ordinance. ☐ Yes ☐ No
If Yes, what is the zoning classification(s) including any applicable overlay district?

b. Is the use permitted or allowed by a special or conditional use permit? ☐ Yes ☐ No

c. Is a zoning change requested as part of the proposed action? ☐ Yes ☐ No

If Yes,

i. What is the proposed new zoning for the site? _____

C.4. Existing community services.

a. In what school district is the project site located? _____

b. What police or other public protection forces serve the project site?

c. Which fire protection and emergency medical services serve the project site?

d. What parks serve the project site?

D. Project Details

D.1. Proposed and Potential Development

a. What is the general nature of the proposed action (e.g., residential, industrial, commercial, recreational; if mixed, include all components)?

b. a. Total acreage of the site of the proposed action? _____ acres

b. Total acreage to be physically disturbed? _____ acres

c. Total acreage (project site and any contiguous properties) owned
or controlled by the applicant or project sponsor? _____ acres

c. Is the proposed action an expansion of an existing project or use? ☐ Yes ☐ No

i. If Yes, what is the approximate percentage of the proposed expansion and identify the units (e.g., acres, miles, housing units, square feet)? % _____ Units: _____

d. Is the proposed action a subdivision, or does it include a subdivision? ☐ Yes ☐ No

If Yes,

i. Purpose or type of subdivision? (e.g., residential, industrial, commercial; if mixed, specify types)

ii. Is a cluster/conservation layout proposed? ☐ Yes ☐ No

iii. Number of lots proposed? _____

iv. Minimum and maximum proposed lot sizes? Minimum _____ Maximum _____

e. Will the proposed action be constructed in multiple phases? ☐ Yes ☐ No

i. If No, anticipated period of construction: _____ months

ii. If Yes:

- Total number of phases anticipated _____

- Anticipated commencement date of phase 1 (including demolition) _____ month _____ year

- Anticipated completion date of final phase _____ month _____ year

- Generally describe connections or relationships among phases, including any contingencies where progress of one phase may determine timing or duration of future phases: _____

f. Does the project include new residential uses? <input type="checkbox"/> Yes <input type="checkbox"/> No If Yes, show numbers of units proposed.				
	<u>One Family</u>	<u>Two Family</u>	<u>Three Family</u>	<u>Multiple Family (four or more)</u>
Initial Phase	_____	_____	_____	_____
At completion	_____	_____	_____	_____
of all phases	_____	_____	_____	_____

g. Does the proposed action include new non-residential construction (including expansions)? <input type="checkbox"/> Yes <input type="checkbox"/> No If Yes,	
i. Total number of structures _____ ii. Dimensions (in feet) of largest proposed structure: _____ height; _____ width; and _____ length iii. Approximate extent of building space to be heated or cooled: _____ square feet	

h. Does the proposed action include construction or other activities that will result in the impoundment of any liquids, such as creation of a water supply, reservoir, pond, lake, waste lagoon or other storage? <input type="checkbox"/> Yes <input type="checkbox"/> No If Yes,	
i. Purpose of the impoundment: _____ ii. If a water impoundment, the principal source of the water: <input type="checkbox"/> Ground water <input type="checkbox"/> Surface water streams <input type="checkbox"/> Other specify: _____ iii. If other than water, identify the type of impounded/contained liquids and their source. _____ iv. Approximate size of the proposed impoundment. Volume: _____ million gallons; surface area: _____ acres v. Dimensions of the proposed dam or impounding structure: _____ height; _____ length vi. Construction method/materials for the proposed dam or impounding structure (e.g., earth fill, rock, wood, concrete): _____	

D.2. Project Operations

a. Does the proposed action include any excavation, mining, or dredging, during construction, operations, or both? <input type="checkbox"/> Yes <input type="checkbox"/> No (Not including general site preparation, grading or installation of utilities or foundations where all excavated materials will remain onsite) If Yes:	
i. What is the purpose of the excavation or dredging? _____ ii. How much material (including rock, earth, sediments, etc.) is proposed to be removed from the site? • Volume (specify tons or cubic yards): _____ • Over what duration of time? _____ iii. Describe nature and characteristics of materials to be excavated or dredged, and plans to use, manage or dispose of them. _____ _____ _____ iv. Will there be onsite dewatering or processing of excavated materials? <input type="checkbox"/> Yes <input type="checkbox"/> No If yes, describe. _____ _____ _____ v. What is the total area to be dredged or excavated? _____ acres vi. What is the maximum area to be worked at any one time? _____ acres vii. What would be the maximum depth of excavation or dredging? _____ feet viii. Will the excavation require blasting? <input type="checkbox"/> Yes <input type="checkbox"/> No ix. Summarize site reclamation goals and plan: _____ _____ _____ _____	

b. Would the proposed action cause or result in alteration of, increase or decrease in size of, or encroachment into any existing wetland, waterbody, shoreline, beach or adjacent area? <input type="checkbox"/> Yes <input type="checkbox"/> No If Yes:	
i. Identify the wetland or waterbody which would be affected (by name, water index number, wetland map number or geographic description): _____ _____ _____	

ii. Describe how the proposed action would affect that waterbody or wetland, e.g. excavation, fill, placement of structures, or alteration of channels, banks and shorelines. Indicate extent of activities, alterations and additions in square feet or acres:

iii. Will the proposed action cause or result in disturbance to bottom sediments? Yes ☐ No ☐
If Yes, describe: _____

iv. Will the proposed action cause or result in the destruction or removal of aquatic vegetation? ☐ Yes ☐ No ☐
If Yes:

- acres of aquatic vegetation proposed to be removed: _____
- expected acreage of aquatic vegetation remaining after project completion: _____
- purpose of proposed removal (e.g. beach clearing, invasive species control, boat access): _____
- proposed method of plant removal: _____
- if chemical/herbicide treatment will be used, specify product(s): _____

v. Describe any proposed reclamation/mitigation following disturbance: _____

c. Will the proposed action use, or create a new demand for water? ☐ Yes ☐ No ☐
If Yes:

i. Total anticipated water usage/demand per day: _____ gallons/day

ii. Will the proposed action obtain water from an existing public water supply? ☐ Yes ☐ No ☐
If Yes:

- Name of district or service area: _____
- Does the existing public water supply have capacity to serve the proposal? ☐ Yes ☐ No ☐
- Is the project site in the existing district? ☐ Yes ☐ No ☐
- Is expansion of the district needed? ☐ Yes ☐ No ☐
- Do existing lines serve the project site? ☐ Yes ☐ No ☐

iii. Will line extension within an existing district be necessary to supply the project? ☐ Yes ☐ No ☐
If Yes:

- Describe extensions or capacity expansions proposed to serve this project: _____
- Source(s) of supply for the district: _____

iv. Is a new water supply district or service area proposed to be formed to serve the project site? ☐ Yes ☐ No ☐
If, Yes:

- Applicant/sponsor for new district: _____
- Date application submitted or anticipated: _____
- Proposed source(s) of supply for new district: _____

v. If a public water supply will not be used, describe plans to provide water supply for the project: _____

vi. If water supply will be from wells (public or private), what is the maximum pumping capacity: _____ gallons/minute.

d. Will the proposed action generate liquid wastes? ☐ Yes ☐ No ☐
If Yes:

i. Total anticipated liquid waste generation per day: _____ gallons/day

ii. Nature of liquid wastes to be generated (e.g., sanitary wastewater, industrial; if combination, describe all components and approximate volumes or proportions of each): _____

iii. Will the proposed action use any existing public wastewater treatment facilities? ☐ Yes ☐ No ☐
If Yes:

- Name of wastewater treatment plant to be used: _____
- Name of district: _____
- Does the existing wastewater treatment plant have capacity to serve the project? ☐ Yes ☐ No ☐
- Is the project site in the existing district? ☐ Yes ☐ No ☐
- Is expansion of the district needed? ☐ Yes ☐ No ☐

<ul style="list-style-type: none"> • Do existing sewer lines serve the project site? _____ • Will a line extension within an existing district be necessary to serve the project? _____ <p>If Yes:</p> <ul style="list-style-type: none"> • Describe extensions or capacity expansions proposed to serve this project: _____ _____ _____ 	<input type="checkbox"/> Yes <input type="checkbox"/> No <input type="checkbox"/> Yes <input type="checkbox"/> No	
<p>iv. Will a new wastewater (sewage) treatment district be formed to serve the project site? _____</p> <p>If Yes:</p> <ul style="list-style-type: none"> • Applicant/sponsor for new district: _____ • Date application submitted or anticipated: _____ • What is the receiving water for the wastewater discharge? _____ 	<input type="checkbox"/> Yes <input type="checkbox"/> No	
<p>v. If public facilities will not be used, describe plans to provide wastewater treatment for the project, including specifying proposed receiving water (name and classification if surface discharge or describe subsurface disposal plans): _____ _____ _____</p>		
<p>vi. Describe any plans or designs to capture, recycle or reuse liquid waste: _____ _____ _____</p>		
<p>e. Will the proposed action disturb more than one acre and create stormwater runoff, either from new point sources (i.e. ditches, pipes, swales, curbs, gutters or other concentrated flows of stormwater) or non-point source (i.e. sheet flow) during construction or post construction? _____</p> <p>If Yes:</p> <p>i. How much impervious surface will the project create in relation to total size of project parcel?</p> <p style="padding-left: 40px;">_____ Square feet or _____ acres (impervious surface)</p> <p style="padding-left: 40px;">_____ Square feet or _____ acres (parcel size)</p> <p>ii. Describe types of new point sources. _____ _____</p> <p>iii. Where will the stormwater runoff be directed (i.e. on-site stormwater management facility/structures, adjacent properties, groundwater, on-site surface water or off-site surface waters)? _____ _____</p> <ul style="list-style-type: none"> • If to surface waters, identify receiving water bodies or wetlands: _____ _____ • Will stormwater runoff flow to adjacent properties? _____ 	<input type="checkbox"/> Yes <input type="checkbox"/> No <input type="checkbox"/> Yes <input type="checkbox"/> No <input type="checkbox"/> Yes <input type="checkbox"/> No	
<p>iv. Does the proposed plan minimize impervious surfaces, use pervious materials or collect and re-use stormwater? _____</p>		
<p>f. Does the proposed action include, or will it use on-site, one or more sources of air emissions, including fuel combustion, waste incineration, or other processes or operations? _____</p> <p>If Yes, identify:</p> <p>i. Mobile sources during project operations (e.g., heavy equipment, fleet or delivery vehicles) _____</p> <p>ii. Stationary sources during construction (e.g., power generation, structural heating, batch plant, crushers) _____</p> <p>iii. Stationary sources during operations (e.g., process emissions, large boilers, electric generation) _____</p>	<input type="checkbox"/> Yes <input type="checkbox"/> No <input type="checkbox"/> Yes <input type="checkbox"/> No <input type="checkbox"/> Yes <input type="checkbox"/> No	
<p>g. Will any air emission sources named in D.2.f (above), require a NY State Air Registration, Air Facility Permit, or Federal Clean Air Act Title IV or Title V Permit? _____</p> <p>If Yes:</p> <p>i. Is the project site located in an Air quality non-attainment area? (Area routinely or periodically fails to meet ambient air quality standards for all or some parts of the year) _____</p> <p>ii. In addition to emissions as calculated in the application, the project will generate:</p> <ul style="list-style-type: none"> • _____ Tons/year (short tons) of Carbon Dioxide (CO₂) • _____ Tons/year (short tons) of Nitrous Oxide (N₂O) • _____ Tons/year (short tons) of Perfluorocarbons (PFCs) • _____ Tons/year (short tons) of Sulfur Hexafluoride (SF₆) • _____ Tons/year (short tons) of Carbon Dioxide equivalent of Hydrofluorocarbons (HFCs) • _____ Tons/year (short tons) of Hazardous Air Pollutants (HAPs) 		<input type="checkbox"/> Yes <input type="checkbox"/> No <input type="checkbox"/> Yes <input type="checkbox"/> No

<p>h. Will the proposed action generate or emit methane (including, but not limited to, sewage treatment plants, landfills, composting facilities)? <input type="checkbox"/> Yes <input type="checkbox"/> No</p> <p>If Yes:</p> <p>i. Estimate methane generation in tons/year (metric): _____</p> <p>ii. Describe any methane capture, control or elimination measures included in project design (e.g., combustion to generate heat or electricity, flaring): _____</p>			
<p>i. Will the proposed action result in the release of air pollutants from open-air operations or processes, such as quarry or landfill operations? <input type="checkbox"/> Yes <input type="checkbox"/> No</p> <p>If Yes: Describe operations and nature of emissions (e.g., diesel exhaust, rock particulates/dust): _____</p>			
<p>j. Will the proposed action result in a substantial increase in traffic above present levels or generate substantial new demand for transportation facilities or services? <input type="checkbox"/> Yes <input type="checkbox"/> No</p> <p>If Yes:</p> <p>i. When is the peak traffic expected (Check all that apply): <input type="checkbox"/> Morning <input type="checkbox"/> Evening <input type="checkbox"/> Weekend <input type="checkbox"/> Randomly between hours of _____ to _____.</p> <p>ii. For commercial activities only, projected number of truck trips/day and type (e.g., semi trailers and dump trucks): _____</p> <p>iii. Parking spaces: Existing _____ Proposed _____ Net increase/decrease _____</p> <p>iv. Does the proposed action include any shared use parking? Yes No</p> <p>v. If the proposed action includes any modification of existing roads, creation of new roads or change in existing access, describe: _____</p> <p>vi. Are public/private transportation service(s) or facilities available within ½ mile of the proposed site? <input type="checkbox"/> Yes <input type="checkbox"/> No</p> <p>vii. Will the proposed action include access to public transportation or accommodations for use of hybrid, electric or other alternative fueled vehicles? <input type="checkbox"/> Yes <input type="checkbox"/> No</p> <p>viii. Will the proposed action include plans for pedestrian or bicycle accommodations for connections to existing pedestrian or bicycle routes? <input type="checkbox"/> Yes <input type="checkbox"/> No</p>			
<p>k. Will the proposed action (for commercial or industrial projects only) generate new or additional demand for energy? <input type="checkbox"/> Yes <input type="checkbox"/> No</p> <p>If Yes:</p> <p>i. Estimate annual electricity demand during operation of the proposed action: _____</p> <p>ii. Anticipated sources/suppliers of electricity for the project (e.g., on-site combustion, on-site renewable, via grid/local utility, or other): _____</p> <p>iii. Will the proposed action require a new, or an upgrade, to an existing substation? <input type="checkbox"/> Yes <input type="checkbox"/> No</p>			
<p>l. Hours of operation. Answer all items which apply.</p> <table style="width: 100%;"> <tr> <td style="width: 50%; vertical-align: top;"> <p>i. During Construction:</p> <ul style="list-style-type: none"> • Monday - Friday: _____ • Saturday: _____ • Sunday: _____ • Holidays: _____ </td> <td style="width: 50%; vertical-align: top;"> <p>ii. During Operations:</p> <ul style="list-style-type: none"> • Monday - Friday: _____ • Saturday: _____ • Sunday: _____ • Holidays: _____ </td> </tr> </table>		<p>i. During Construction:</p> <ul style="list-style-type: none"> • Monday - Friday: _____ • Saturday: _____ • Sunday: _____ • Holidays: _____ 	<p>ii. During Operations:</p> <ul style="list-style-type: none"> • Monday - Friday: _____ • Saturday: _____ • Sunday: _____ • Holidays: _____
<p>i. During Construction:</p> <ul style="list-style-type: none"> • Monday - Friday: _____ • Saturday: _____ • Sunday: _____ • Holidays: _____ 	<p>ii. During Operations:</p> <ul style="list-style-type: none"> • Monday - Friday: _____ • Saturday: _____ • Sunday: _____ • Holidays: _____ 		

<p>m. Will the proposed action produce noise that will exceed existing ambient noise levels during construction, operation, or both? <input type="checkbox"/> Yes <input type="checkbox"/> No</p> <p>If yes:</p> <p>i. Provide details including sources, time of day and duration:</p> <p>_____</p> <p>_____</p>	
<p>ii. Will the proposed action remove existing natural barriers that could act as a noise barrier or screen? <input type="checkbox"/> Yes <input type="checkbox"/> No</p> <p>Describe: _____</p> <p>_____</p>	
<p>n. Will the proposed action have outdoor lighting? <input type="checkbox"/> Yes <input type="checkbox"/> No</p> <p>If yes:</p> <p>i. Describe source(s), location(s), height of fixture(s), direction/aim, and proximity to nearest occupied structures:</p> <p>_____</p> <p>_____</p>	
<p>ii. Will proposed action remove existing natural barriers that could act as a light barrier or screen? <input type="checkbox"/> Yes <input type="checkbox"/> No</p> <p>Describe: _____</p> <p>_____</p>	
<p>o. Does the proposed action have the potential to produce odors for more than one hour per day? <input type="checkbox"/> Yes <input type="checkbox"/> No</p> <p>If Yes, describe possible sources, potential frequency and duration of odor emissions, and proximity to nearest occupied structures: _____</p> <p>_____</p> <p>_____</p>	
<p>p. Will the proposed action include any bulk storage of petroleum (combined capacity of over 1,100 gallons) or chemical products 185 gallons in above ground storage or any amount in underground storage? <input type="checkbox"/> Yes <input type="checkbox"/> No</p> <p>If Yes:</p> <p>i. Product(s) to be stored _____</p> <p>ii. Volume(s) _____ per unit time _____ (e.g., month, year)</p> <p>iii. Generally, describe the proposed storage facilities: _____</p> <p>_____</p>	
<p>q. Will the proposed action (commercial, industrial and recreational projects only) use pesticides (i.e., herbicides, insecticides) during construction or operation? <input type="checkbox"/> Yes <input type="checkbox"/> No</p> <p>If Yes:</p> <p>i. Describe proposed treatment(s):</p> <p>_____</p> <p>_____</p> <p>_____</p>	
<p>ii. Will the proposed action use Integrated Pest Management Practices? <input type="checkbox"/> Yes <input type="checkbox"/> No</p>	
<p>r. Will the proposed action (commercial or industrial projects only) involve or require the management or disposal of solid waste (excluding hazardous materials)? <input type="checkbox"/> Yes <input type="checkbox"/> No</p> <p>If Yes:</p> <p>i. Describe any solid waste(s) to be generated during construction or operation of the facility:</p> <ul style="list-style-type: none"> • Construction: _____ tons per _____ (unit of time) • Operation : _____ tons per _____ (unit of time) <p>ii. Describe any proposals for on-site minimization, recycling or reuse of materials to avoid disposal as solid waste:</p> <ul style="list-style-type: none"> • Construction: _____ _____ • Operation: _____ _____ <p>iii. Proposed disposal methods/facilities for solid waste generated on-site:</p> <ul style="list-style-type: none"> • Construction: _____ _____ • Operation: _____ _____ 	

s. Does the proposed action include construction or modification of a solid waste management facility? ☐ Yes ☐ No
 If Yes:
 i. Type of management or handling of waste proposed for the site (e.g., recycling or transfer station, composting, landfill, or other disposal activities): _____
 ii. Anticipated rate of disposal/processing:
 • _____ Tons/month, if transfer or other non-combustion/thermal treatment, or
 • _____ Tons/hour, if combustion or thermal treatment
 iii. If landfill, anticipated site life: _____ years

t. Will the proposed action at the site involve the commercial generation, treatment, storage, or disposal of hazardous waste? ☐ Yes ☐ No
 If Yes:
 i. Name(s) of all hazardous wastes or constituents to be generated, handled or managed at facility: _____

 ii. Generally describe processes or activities involving hazardous wastes or constituents: _____

 iii. Specify amount to be handled or generated _____ tons/month
 iv. Describe any proposals for on-site minimization, recycling or reuse of hazardous constituents: _____

 v. Will any hazardous wastes be disposed at an existing offsite hazardous waste facility? ☐ Yes ☐ No
 If Yes: provide name and location of facility: _____

 If No: describe proposed management of any hazardous wastes which will not be sent to a hazardous waste facility:

E. Site and Setting of Proposed Action

E.1. Land uses on and surrounding the project site			
a. Existing land uses. i. Check all uses that occur on, adjoining and near the project site. <input type="checkbox"/> Urban <input type="checkbox"/> Industrial <input type="checkbox"/> Commercial <input type="checkbox"/> Residential (suburban) <input type="checkbox"/> Rural (non-farm) <input type="checkbox"/> Forest <input type="checkbox"/> Agriculture <input type="checkbox"/> Aquatic <input type="checkbox"/> Other (specify): _____ ii. If mix of uses, generally describe: _____ _____			
b. Land uses and coverytypes on the project site.			
Land use or Coverytype*	Current Acreage	Acreage After Project Completion	Change (Acres +/-)
• Roads, buildings, and other paved or impervious surfaces			
• Forested			
• Meadows, grasslands or brushlands (non-agricultural, including abandoned agricultural)			
• Agricultural (includes active orchards, field, greenhouse etc.)			
• Surface water features (lakes, ponds, streams, rivers, etc.)			
• Wetlands (freshwater or tidal)			
• Non-vegetated (bare rock, earth or fill)			
• Other Describe: _____ _____			

*Land coverages are based on the surveys for the Subject Property prepared by Jerry P. LaRue, dated 7/26/19 and First Order, LLC, dated July 16, 2018. Since the time of the survey, the building located at 121 Front Street as been removed.

<p>c. Is the project site presently used by members of the community for public recreation? <input type="checkbox"/> Yes <input type="checkbox"/> No</p> <p><i>i. If Yes: explain:</i> _____</p>	
<p>d. Are there any facilities serving children, the elderly, people with disabilities (e.g., schools, hospitals, licensed day care centers, or group homes) within 1500 feet of the project site? <input type="checkbox"/> Yes <input type="checkbox"/> No</p> <p>If Yes,</p> <p><i>i. Identify Facilities:</i></p> <p>_____</p> <p>_____</p>	
<p>e. Does the project site contain an existing dam? <input type="checkbox"/> Yes <input type="checkbox"/> No</p> <p>If Yes:</p> <p><i>i. Dimensions of the dam and impoundment:</i></p> <ul style="list-style-type: none"> • Dam height: _____ feet • Dam length: _____ feet • Surface area: _____ acres • Volume impounded: _____ gallons OR acre-feet <p><i>ii. Dam's existing hazard classification:</i> _____</p> <p><i>iii. Provide date and summarize results of last inspection:</i></p> <p>_____</p> <p>_____</p>	
<p>f. Has the project site ever been used as a municipal, commercial or industrial solid waste management facility, or does the project site adjoin property which is now, or was at one time, used as a solid waste management facility? <input type="checkbox"/> Yes <input type="checkbox"/> No</p> <p>If Yes:</p> <p><i>i. Has the facility been formally closed?</i> <input type="checkbox"/> Yes <input type="checkbox"/> No</p> <ul style="list-style-type: none"> • If yes, cite sources/documentation: _____ <p><i>ii. Describe the location of the project site relative to the boundaries of the solid waste management facility:</i></p> <p>_____</p> <p>_____</p> <p><i>iii. Describe any development constraints due to the prior solid waste activities:</i> _____</p> <p>_____</p>	
<p>g. Have hazardous wastes been generated, treated and/or disposed of at the site, or does the project site adjoin property which is now or was at one time used to commercially treat, store and/or dispose of hazardous waste? <input type="checkbox"/> Yes <input type="checkbox"/> No</p> <p>If Yes:</p> <p><i>i. Describe waste(s) handled and waste management activities, including approximate time when activities occurred:</i></p> <p>_____</p> <p>_____</p>	
<p>h. Potential contamination history. Has there been a reported spill at the proposed project site, or have any remedial actions been conducted at or adjacent to the proposed site? <input type="checkbox"/> Yes <input type="checkbox"/> No</p> <p>If Yes:</p> <p><i>i. Is any portion of the site listed on the NYSDEC Spills Incidents database or Environmental Site Remediation database? Check all that apply:</i> <input type="checkbox"/> Yes <input type="checkbox"/> No</p> <div style="display: flex; justify-content: space-between;"> <div style="width: 45%;"> <p><input type="checkbox"/> Yes – Spills Incidents database</p> <p><input type="checkbox"/> Yes – Environmental Site Remediation database</p> <p><input type="checkbox"/> Neither database</p> </div> <div style="width: 50%;"> <p>Provide DEC ID number(s): _____</p> <p>Provide DEC ID number(s): _____</p> </div> </div> <p><i>ii. If site has been subject of RCRA corrective activities, describe control measures:</i> _____</p> <p>_____</p> <p><i>iii. Is the project within 2000 feet of any site in the NYSDEC Environmental Site Remediation database?</i> <input type="checkbox"/> Yes <input type="checkbox"/> No</p> <p>If yes, provide DEC ID number(s): _____</p> <p><i>iv. If yes to (i), (ii) or (iii) above, describe current status of site(s):</i></p> <p>_____</p> <p>_____</p>	

v. Is the project site subject to an institutional control limiting property uses? <input type="checkbox"/> Yes <input type="checkbox"/> No <ul style="list-style-type: none"> • If yes, DEC site ID number: _____ • Describe the type of institutional control (e.g., deed restriction or easement): _____ • Describe any use limitations: _____ • Describe any engineering controls: _____ • Will the project affect the institutional or engineering controls in place? <input type="checkbox"/> Yes <input type="checkbox"/> No • Explain: _____ _____ _____ 																
E.2. Natural Resources On or Near Project Site																
a. What is the average depth to bedrock on the project site? _____ feet																
b. Are there bedrock outcroppings on the project site? <input type="checkbox"/> Yes <input type="checkbox"/> No If Yes, what proportion of the site is comprised of bedrock outcroppings? _____ %																
c. Predominant soil type(s) present on project site: <table style="width: 100%; border: none;"> <tr> <td style="border-bottom: 1px solid black; width: 60%;"></td> <td style="border-bottom: 1px solid black; width: 10%; text-align: right;">%</td> <td style="border-bottom: 1px solid black; width: 30%;"></td> </tr> <tr> <td style="border-bottom: 1px solid black;"></td> <td style="border-bottom: 1px solid black; text-align: right;">%</td> <td style="border-bottom: 1px solid black;"></td> </tr> <tr> <td style="border-bottom: 1px solid black;"></td> <td style="border-bottom: 1px solid black; text-align: right;">%</td> <td style="border-bottom: 1px solid black;"></td> </tr> </table>		%			%			%								
	%															
	%															
	%															
d. What is the average depth to the water table on the project site? Average: _____ feet																
e. Drainage status of project site soils: <table style="width: 100%; border: none;"> <tr> <td style="width: 30px;"><input type="checkbox"/> Well Drained:</td> <td style="width: 20px; text-align: right;">_____ %</td> <td style="width: 50px;">of site</td> </tr> <tr> <td><input type="checkbox"/> Moderately Well Drained:</td> <td style="text-align: right;">_____ %</td> <td>of site</td> </tr> <tr> <td><input type="checkbox"/> Poorly Drained</td> <td style="text-align: right;">_____ %</td> <td>of site</td> </tr> </table>	<input type="checkbox"/> Well Drained:	_____ %	of site	<input type="checkbox"/> Moderately Well Drained:	_____ %	of site	<input type="checkbox"/> Poorly Drained	_____ %	of site							
<input type="checkbox"/> Well Drained:	_____ %	of site														
<input type="checkbox"/> Moderately Well Drained:	_____ %	of site														
<input type="checkbox"/> Poorly Drained	_____ %	of site														
f. Approximate proportion of proposed action site with slopes: <table style="width: 100%; border: none;"> <tr> <td style="width: 30px;"><input type="checkbox"/> 0-10%:</td> <td style="width: 20px; text-align: right;">_____ %</td> <td style="width: 50px;">of site</td> </tr> <tr> <td><input type="checkbox"/> 10-15%:</td> <td style="text-align: right;">_____ %</td> <td>of site</td> </tr> <tr> <td><input type="checkbox"/> 15% or greater:</td> <td style="text-align: right;">_____ %</td> <td>of site</td> </tr> </table>	<input type="checkbox"/> 0-10%:	_____ %	of site	<input type="checkbox"/> 10-15%:	_____ %	of site	<input type="checkbox"/> 15% or greater:	_____ %	of site							
<input type="checkbox"/> 0-10%:	_____ %	of site														
<input type="checkbox"/> 10-15%:	_____ %	of site														
<input type="checkbox"/> 15% or greater:	_____ %	of site														
g. Are there any unique geologic features on the project site? <input type="checkbox"/> Yes <input type="checkbox"/> No If Yes, describe: _____ _____																
h. Surface water features. <ul style="list-style-type: none"> i. Does any portion of the project site contain wetlands or other waterbodies (including streams, rivers, ponds or lakes)? <input type="checkbox"/> Yes <input type="checkbox"/> No ii. Do any wetlands or other waterbodies adjoin the project site? <input type="checkbox"/> Yes <input type="checkbox"/> No If Yes to either <i>i</i> or <i>ii</i> , continue. If No, skip to E.2.i. <ul style="list-style-type: none"> iii. Are any of the wetlands or waterbodies within or adjoining the project site regulated by any federal, state or local agency? <input type="checkbox"/> Yes <input type="checkbox"/> No iv. For each identified regulated wetland and waterbody on the project site, provide the following information: <table style="width: 100%; border: none;"> <tr> <td style="width: 10px;">•</td> <td style="width: 100px;">Streams:</td> <td style="width: 300px;">Name _____</td> <td style="width: 100px;">Classification _____</td> </tr> <tr> <td>•</td> <td>Lakes or Ponds:</td> <td>Name _____</td> <td>Classification _____</td> </tr> <tr> <td>•</td> <td>Wetlands:</td> <td>Name _____</td> <td>Approximate Size _____</td> </tr> <tr> <td>•</td> <td>Wetland No. (if regulated by DEC)</td> <td colspan="2">_____</td> </tr> </table> 	•	Streams:	Name _____	Classification _____	•	Lakes or Ponds:	Name _____	Classification _____	•	Wetlands:	Name _____	Approximate Size _____	•	Wetland No. (if regulated by DEC)	_____	
•	Streams:	Name _____	Classification _____													
•	Lakes or Ponds:	Name _____	Classification _____													
•	Wetlands:	Name _____	Approximate Size _____													
•	Wetland No. (if regulated by DEC)	_____														
v. Are any of the above water bodies listed in the most recent compilation of NYS water quality-impaired waterbodies? <input type="checkbox"/> Yes <input type="checkbox"/> No If yes, name of impaired water body/bodies and basis for listing as impaired: _____ _____																
i. Is the project site in a designated Floodway? <input type="checkbox"/> Yes <input type="checkbox"/> No																
j. Is the project site in the 100-year Floodplain? <input type="checkbox"/> Yes <input type="checkbox"/> No																
k. Is the project site in the 500-year Floodplain? <input type="checkbox"/> Yes <input type="checkbox"/> No																
l. Is the project site located over, or immediately adjoining, a primary, principal or sole source aquifer? <input type="checkbox"/> Yes <input type="checkbox"/> No If Yes: <ul style="list-style-type: none"> i. Name of aquifer: _____ 																

<p>m. Identify the predominant wildlife species that occupy or use the project site:</p> <p>_____</p> <p>_____</p> <p>_____</p>	
<p>n. Does the project site contain a designated significant natural community? <input type="checkbox"/> Yes <input type="checkbox"/> No</p> <p>If Yes:</p> <p style="margin-left: 20px;">i. Describe the habitat/community (composition, function, and basis for designation): _____</p> <p style="margin-left: 20px;">ii. Source(s) of description or evaluation: _____</p> <p style="margin-left: 20px;">iii. Extent of community/habitat:</p> <ul style="list-style-type: none"> • Currently: _____ acres • Following completion of project as proposed: _____ acres • Gain or loss (indicate + or -): _____ acres 	
<p>o. Does project site contain any species of plant or animal that is listed by the federal government or NYS as endangered or threatened, or does it contain any areas identified as habitat for an endangered or threatened species? <input type="checkbox"/> Yes <input type="checkbox"/> No</p> <p>If Yes:</p> <p style="margin-left: 20px;">i. Species and listing (endangered or threatened): _____</p> <p>_____</p> <p>_____</p>	
<p>p. Does the project site contain any species of plant or animal that is listed by NYS as rare, or as a species of special concern? <input type="checkbox"/> Yes <input type="checkbox"/> No</p> <p>If Yes:</p> <p style="margin-left: 20px;">i. Species and listing: _____</p> <p>_____</p> <p>_____</p>	
<p>q. Is the project site or adjoining area currently used for hunting, trapping, fishing or shell fishing? <input type="checkbox"/> Yes <input type="checkbox"/> No</p> <p>If yes, give a brief description of how the proposed action may affect that use: _____</p> <p>_____</p> <p>_____</p>	
<p>E.3. Designated Public Resources On or Near Project Site</p>	
<p>a. Is the project site, or any portion of it, located in a designated agricultural district certified pursuant to Agriculture and Markets Law, Article 25-AA, Section 303 and 304? <input type="checkbox"/> Yes <input type="checkbox"/> No</p> <p>If Yes, provide county plus district name/number: _____</p>	
<p>b. Are agricultural lands consisting of highly productive soils present? <input type="checkbox"/> Yes <input type="checkbox"/> No</p> <p style="margin-left: 20px;">i. If Yes: acreage(s) on project site? _____</p> <p style="margin-left: 20px;">ii. Source(s) of soil rating(s): _____</p>	
<p>c. Does the project site contain all or part of, or is it substantially contiguous to, a registered National Natural Landmark? <input type="checkbox"/> Yes <input type="checkbox"/> No</p> <p>If Yes:</p> <p style="margin-left: 20px;">i. Nature of the natural landmark: <input type="checkbox"/> Biological Community <input type="checkbox"/> Geological Feature</p> <p style="margin-left: 20px;">ii. Provide brief description of landmark, including values behind designation and approximate size/extent: _____</p> <p>_____</p> <p>_____</p>	
<p>d. Is the project site located in or does it adjoin a state listed Critical Environmental Area? <input type="checkbox"/> Yes <input type="checkbox"/> No</p> <p>If Yes:</p> <p style="margin-left: 20px;">i. CEA name: _____</p> <p style="margin-left: 20px;">ii. Basis for designation: _____</p> <p style="margin-left: 20px;">iii. Designating agency and date: _____</p>	

e. Does the project site contain, or is it substantially contiguous to, a building, archaeological site, or district which is listed on the National or State Register of Historic Places, or that has been determined by the Commissioner of the NYS Office of Parks, Recreation and Historic Preservation to be eligible for listing on the State Register of Historic Places? <input type="checkbox"/> Yes <input type="checkbox"/> No If Yes: i. Nature of historic/archaeological resource: <input type="checkbox"/> Archaeological Site <input type="checkbox"/> Historic Building or District ii. Name: _____ iii. Brief description of attributes on which listing is based: _____	
f. Is the project site, or any portion of it, located in or adjacent to an area designated as sensitive for archaeological sites on the NY State Historic Preservation Office (SHPO) archaeological site inventory? <input type="checkbox"/> Yes <input type="checkbox"/> No	
g. Have additional archaeological or historic site(s) or resources been identified on the project site? <input type="checkbox"/> Yes <input type="checkbox"/> No If Yes: i. Describe possible resource(s): _____ ii. Basis for identification: _____	
h. Is the project site within five miles of any officially designated and publicly accessible federal, state, or local scenic or aesthetic resource? <input type="checkbox"/> Yes <input type="checkbox"/> No If Yes: i. Identify resource: _____ ii. Nature of, or basis for, designation (e.g., established highway overlook, state or local park, state historic trail or scenic byway, etc.): _____ iii. Distance between project and resource: _____ miles.	
i. Is the project site located within a designated river corridor under the Wild, Scenic and Recreational Rivers Program 6 NYCRR 666? <input type="checkbox"/> Yes <input type="checkbox"/> No If Yes: i. Identify the name of the river and its designation: _____ ii. Is the activity consistent with development restrictions contained in 6NYCRR Part 666? <input type="checkbox"/> Yes <input type="checkbox"/> No	

F. Additional Information


Attach any additional information which may be needed to clarify your project.

If you have identified any adverse impacts which could be associated with your proposal, please describe those impacts plus any measures which you propose to avoid or minimize them.

G. Verification

I certify that the information provided is true to the best of my knowledge.

Applicant/Sponsor Name _____ Date _____

Signature  _____ Title _____

**120 – 125 Third Street
Incorporated Village of Mineola
Nassau County, New York**

Environmental Assessment Form – Part 1

Attachment

Page 1, Item A. Brief Description of the Proposed Action

The Proposed Action involves an application for special permit approval under the Development Incentive Bonus legislation (§ 550.5[I]) of the Village Code), site plan approval, and relaxation of certain dimensional, use and parking requirements, as well as other approvals to permit the redevelopment of two separate properties comprising 2.51± acres located at 110/114 Old Country Road (1.27± acres) and 105, 109, 121, 125 Front Street and 106 Third Street (1.24± acres), in the Village of Mineola, Nassau County, New York (the "Subject Property") (see attached Site Location Map). The Proposed Action involves the development of two new buildings: a 10-story, 323,805 gross-square-foot (gsf) multifamily residential apartment building between Third Street and Old Country Road (the "South Building") and a 10-story, 338,380-gsf multifamily residential apartment building between Third Street and Front Street (the "North Building"). In conformance with the Proposed Action's application of the Development Incentive Bonus Overlay, the Applicant would provide community benefits/amenities in accordance with Village requirements in terms acceptable to both the Applicant and the Village.

The Subject Property is currently developed as follows:

- 110 Old Country Road – 5,600 SF office (100% vacant for approximately one year)
- 114 Old Country Road – 115,000 SF office building (65% vacant)
- 105/109 Front Street – two level parking deck
- 121 Front Street – vacant (former professional office, demolished)
- 125 Front Street – 1,300 SF office (occupied)
- 106 Third Street – 1,400 SF office (occupied).

In total there are approximately 400 off-street parking spaces provided among the various parcels that make up the Subject Property. The Proposed Action includes the demolition and removal of all the structures on the Subject Property and the construction of two multifamily residential buildings and associated parking, as described above.

Both proposed buildings would be developed with three-level subsurface parking garages located below each building. A total of 372 parking spaces would be provided in the South Building and 386 spaces in the North Building. Access to the North Building is proposed via a left-in driveway on Front Street (since Front Street is one-way, westbound) and a left-out driveway on Third Street (since Third Street is one-way, eastbound). Vehicular access for the South Building would be provided via a right-in driveway on the southbound one-way Roslyn Road and a right-out driveway located on Third Street opposite the left-out driveway for the North Building. Landscaped courtyard areas are proposed to be developed at both the South Building and the North Building (facing each other) for residential pick-up and drop-off. No long-term parking will be permitted in the courtyard spaces.

The first and second floors of each building would contain lobby space and other residential amenity space, as well as various support spaces. Potential amenities for the buildings include the following: fitness center, roof deck, swimming pool, attended lobby, resident lounge, co-working space/business center,

bicycle storage, electric vehicle charging stations, and package center. The South Building and the North Building will each contain 250 units across the 10 floors. See the table below for the bedroom mix for each building.

Stormwater generated on-site would be directed to concrete leaching galleys located under the perimeters of both the South Building and the North Building. Drywells are proposed to be installed along the access driveway that leads to the garage of the South Building from Roslyn Road. The Subject Property's proposed stormwater management system would be designed to contain and recharge stormwater on-site; therefore, there would be virtually no stormwater overflow to adjacent properties or roadways.

Potable water and sewage disposal would be provided/accommodated by the Mineola Water and Sewer Department, discharging to the Bay Park Sewage Treatment Plant administered by the Nassau County Department of Public Works. Electricity would be provided by PSEG Long Island. Natural gas would be supplied by National Grid. The Proposed Action would also include high efficiency gas boilers for heat and hot water as well as an emergency backup generator.

Page 1, Item A. Applicant and Property Owner

Name: OCR Court House LLC
Address: 1999 Marcus Avenue, #310
Lake Success, New York 11042
Phone: (516) 488-3000
Email: Kevin@lalezarian.com

Name: Third Front LLC
Address: 1999 Marcus Avenue, #310
Lake Success, New York 11042
Phone: (516) 488-3000
Email: Kevin@lalezarian.com

Page 2, Item B. Government Approvals

Agency	Approval
Village of Mineola Board of Trustees	Special Permit for Development Incentive Bonus;* Site Plan;** Architectural Review**
Village of Mineola Superintendent of Buildings	Building Permit
Mineola Water and Sewer Department	Water Connection; Sewer Connection
Nassau County Planning Commission	239-m Referral
Nassau County Department of Public Works	239-f Referral and Review, Sewer Connection
Nassau County Fire Marshal	Site Plan Review
New York State Department of Environmental Conservation	SPDES General Permit for Stormwater Discharges from Construction Activity (GP 0-20-001), Notice of Intent
Nassau County IDA	PILOT

Note: SEQRA documentation will be sent to PSEG – Long Island and National Grid for review of utility connection, though no permit or approval is required.

* Requires bulk and dimensional relaxations, to be determined by the Building Department and as authorized by the Board of Trustees

** Requires waiver of Preliminary Site Plan Approval and Architectural Review from the Planning Board under Board of Trustees jurisdiction

Page 4, Item D.1.f. Residential unit breakdown

Unit Mix	North Building	South Building
1 Bedroom	102	158
2 Bedroom	148	92
Total	250	250

Page 5, Item D.2.c. Water Demand

Empirical data (water bills) from Morgan Parc and One Third Avenue, which are similar multifamily residential developments in the Village were used to calculate anticipated water demand resulting from implementation of the Proposed Action. Potable water demand is anticipated to be 50,000± gpd (25,000± gpd at the South Building and 25,000± gpd at the North Building). These figures (which represent actual water usage) are significantly lower than projected water demand that would otherwise occur based on the use of Nassau County Department of Public Works' *Minimum Design Sewage Flow Rates*, and reflect a more accurate representation of what the demand on water infrastructure would be. It is noted that the total water use, including irrigation during the growing season, is expected to be 52,500± gpd. In association with the Proposed Action, a determination of water availability for each building has been requested, and will be obtained from the Mineola Water Department prior to construction.

Page 5, Item D.2.e. Liquid Waste Generation

As discussed above, empirical data from similar multifamily residential developments were utilized to calculate anticipated water demand. Based on the results of the water bills, it could be inferred that sewage generation and the demand on sewage infrastructure would also be similarly lower, at approximately 50,000± gpd. However, according to the Nassau County Department of Public Works' *Minimum Design Sewage Flow Rates*, which are based on the infrastructure design for peak effluent flows, the projected sanitary wastewater generation would be approximately 124,000± gpd (59,200± gpd at the South Building and 64,800± gpd at the North Building). Although the demand on sewage infrastructure, based on County rates is expected to be approximately 124,000± gpd, it is anticipated that the actual sewage demand would be lower during project operations, as noted above. Prior to implementation of the Proposed Action, a service availability letter will be obtained from the Mineola Water and Sewer Department. The Nassau County Department of Public Works (NCDPW) has confirmed that the Bay Park Sewage Treatment Plant has adequate capacity to service the proposed development (see enclosed).

Site Location

120 - 125 Third Street | Incorporated Village of Mineola, Nassau County



 South Parcel North Parcel

Source: Nassau County GIS; Nearmap 2024

Path: \\vhb.com\gis\proj\Hauptpaue\20991.00 Lalezarian OCR Apt Bldgs\Project\Site Location Map Aug 2024.aprx (ldrotman, 8/16/2024)

BRUCE A. BLAKEMAN
NASSAU COUNTY EXECUTIVE



KENNETH G. ARNOLD, P.E.
COMMISSIONER

COUNTY OF NASSAU
DEPARTMENT OF PUBLIC WORKS
1194 PROSPECT AVENUE
WESTBURY, NEW YORK 11590-2723

January 12, 2024

Drew Racz
VHB Engineering
100 Motor Parkway, Suite 350
Hauppauge, New York 11788

Re: Sanitary Sewer Availability
Residential Apartments
109 Front Street
Inc. Village of Mineola, NY 11501
Section 9; Block 355; Lots 25, 36, 128, 129, 137, 139, 140, 242, & 243

Dear Mr. Racz:

We have received your request for sewer availability for the proposed residential apartment building in the Inc. Village of Mineola.

Be advised that the Nassau County sanitary sewer collection system has sufficient capacity for the anticipated daily sanitary discharge of 58,300 gallons per day; and, the Bay Park Sewage Treatment Plant also has sufficient capacity for treatment of the same anticipated flows. However, final approval to connect to the sanitary sewer system will be by permit issued by the Village of Mineola.

Should you have any questions, please contact Mr. Peter Pyne at (516) 571-6843.

Very truly yours,

A handwritten signature in black ink, appearing to read "Kenneth G. Arnold", is written over a horizontal line.

Kenneth G. Arnold, P.E.
Commissioner of Public Works

KGA:VF:rp

c: Vincent Falkowski, Deputy Commissioner for Environmental Programs
Peter Pyne, Project Manager IV

BRUCE A. BLAKEMAN
NASSAU COUNTY EXECUTIVE



KENNETH G. ARNOLD, P.E.
COMMISSIONER

COUNTY OF NASSAU
DEPARTMENT OF PUBLIC WORKS
1194 PROSPECT AVENUE
WESTBURY, NEW YORK 11590-2723

January 12, 2024

Drew Racz
VHB Engineering
100 Motor Parkway, Suite 350
Hauppauge, New York 11788

Re: Sanitary Sewer Availability
Residential Apartments
110 and 114 Old Country Road
Inc. Village of Mineola, NY 11501
Section 9; Block 350; Lots 4-8, 11, 13-17

Dear Mr. Racz:

We have received your request for sewer availability for the proposed residential apartment building in the Inc. Village of Mineola.

Be advised that the Nassau County sanitary sewer collection system has sufficient capacity for the anticipated daily sanitary discharge of 57,300 gallons per day; and, the Bay Park Sewage Treatment Plant also has sufficient capacity for treatment of the same anticipated flows. However, final approval to connect to the sanitary sewer system will be by permit issued by the Village of Mineola.

Should you have any questions, please contact Mr. Peter Pyne at (516) 571-6843.

Very truly yours,

A handwritten signature in black ink, appearing to read "Kenneth G. Arnold", is written over the "Very truly yours," text.

Kenneth G. Arnold, P.E.
Commissioner of Public Works

KGA:VF:rp

c: Vincent Falkowski, Deputy Commissioner for Environmental Programs
Peter Pyne, Project Manager IV