

**NASSAU COUNTY INDUSTRIAL  
DEVELOPMENT AGENCY**

**APPLICATION FOR FINANCIAL ASSISTANCE**

**APPLICATION OF:**

**RG CROSSWAYS OWNER LLC**

**APPLICANT NAME**

Please respond to all questions in this Application for Financial Assistance (the “Application”) by, as appropriate:

- filling in blanks;
- checking the applicable term(s);
- attaching additional text (with notation in Application such as “see Schedule H, Item # 1”, etc.); or
- writing “N.A.”, signifying “not applicable”.

All attachments responsive to questions found in this Application should be clearly labeled and attached as Schedule I to the Application. If an estimate is given, enter “EST” after the figure. One signed original and one photocopy of the Application (including all attachments) must be submitted.

The following amounts are payable to the Nassau County Industrial Development Agency (the “Agency”) at the time this Application is submitted to the Agency: (i) a \$1,500 non-refundable application fee (the “Application Fee”); (ii) a \$3,500 expense deposit for the Agency’s Transaction/Bond Counsel fees and expenses (the “Counsel Fee Deposit”), (iii) a \$4,500 expense deposit for the cost/benefit analysis with respect to the project contemplated by this Application (the “Cost/Benefit Deposit”), and (iv) a \$500 expense deposit for the real property tax valuation analysis, if applicable, with respect to the project contemplated by this Application (the “Valuation Deposit”). The Application Fee will not be credited against any other fees or expenses which are or become payable to the Agency in connection with this Application or the project contemplated herein (the “Project”). In the event that the subject transaction does not close for any reason, the Agency may use all or any part of the Counsel Fee Deposit, the Cost/Benefit Deposit and/or the Valuation Deposit to defray the cost of Transaction/Bond Counsel fees and expenses, the cost of obtaining a cost/benefit analysis and/or the cost of obtaining a real property tax valuation with respect to the Project. In the event that the subject transaction does close, the Counsel Fee Deposit, the Cost/Benefit Deposit and the Valuation Deposit shall be credited against the applicable expenses incurred by the Agency with respect to the Project.

**Every signature page comprising part of this Application must be signed by the Applicant or this Application will not be considered complete or accepted for consideration by the Agency.**

The Agency's acceptance of this Application for consideration does not constitute a commitment on the part of the Agency to undertake the proposed Project, to grant any financial assistance with respect to the proposed Project or to enter into any negotiations with respect to the proposed Project.

Information provided herein may be subject to disclosure under the New York Freedom of Information Law (New York Public Officers Law § 84 et seq.) ("FOIL"). If the Applicant believes that a portion of the material submitted with this Application is protected from disclosure under FOIL, the Applicant should mark the applicable section(s) or page(s) as "confidential" and state the applicable exception to disclosure under FOIL.

**APRIL 28, 2022**

**PART I. APPLICANT**

A. APPLICANT FOR FINANCIAL ASSISTANCE:

Name: **RG CROSSWAYS OWNER LLC**

Address: **1271 AVENUE OF THE AMERICAS, 24<sup>TH</sup> FLOOR,**  
**NEW YORK, NY 10020**

Fax: \_\_\_\_\_

NY State Dept. of

Labor Reg #: \_\_\_\_\_ Federal Employer ID #: **[REDACTED]**

NAICS Code #: **531190**

Website: **www.rockefellergroup.com**

Name of CEO or

Authorized Representative Certifying Application: **PHILLIP GOLUB**

Title of Officer: **AUTHORIZED REPRESENTATIVE**

Phone Number: **[REDACTED]** E-Mail **[REDACTED]**

B. BUSINESS TYPE (Check applicable status. Complete blanks as necessary):

Sole Proprietorship \_\_\_ General Partnership \_\_\_ Limited Partnership \_\_\_

Limited Liability Company **X** Privately Held Corporation \_\_\_

Publicly Held Corporation \_\_\_ Exchange listed on \_\_\_\_\_

Not-for-Profit Corporation \_\_\_

Income taxed as: Subchapter S \_\_\_ Subchapter C \_\_\_

501(c)(3) Corporation \_\_\_ Partnership \_\_\_

State and Year of Incorporation/Organization: **DELAWARE 2021**

Qualified to do Business in New York: Yes **X** No \_\_\_ N/A \_\_\_

C. APPLICANT COUNSEL:

Firm name: FARRELL FRITZ P.C.  
Address: 400 RXR PLAZA  
UNIONDALE, NY 11556

Primary Contact: PETER L. CURRY, ESQ.  
Phone: (516) 227-0772  
Fax:  
E-Mail: pcurry@farrellfritz.com

- D. Principal stockholders, members or partners, if any (i.e., owners of 10% or more of equity/voting rights in Applicant):

Name	Percentage owned
<u>RG Capital LLC</u>	<u>100%</u>

- E. If any of the persons described in the response to the preceding Question, or a group of said persons, owns more than a 50% interest in the Applicant, list all other entities which are related to the Applicant by virtue of such persons having more than a 50% interest in such entities:

SEE ATTACHED SCHEDULE

- F. Is the Applicant related to any other entity by reason of more than 50% common ownership? If YES, indicate name of related entity and relationship:

YES X NO \_\_\_

SEE ATTACHED SCHEDULE

- G. List parent corporation, sister corporations and subsidiaries, if any:

SEE ATTACHED SCHEDULE

- H. Has the Applicant (or any parent company, subsidiary, affiliate or related entity or person) been involved in, applied for or benefited by any prior industrial development financing in the municipality in which this Project is located, whether by the Agency or another issuer, or in a contiguous municipality? ("Municipality" herein means city, town or village, or, if the Project is not in an incorporated city or village, Nassau County.) If YES, describe:

YES \_\_\_ NO X

- I. Is the Applicant (or any parent company, subsidiary, affiliate or related entity or person) or any principal(s) of the Applicant or its related entities involved in any litigation or aware of any threatened litigation that would have a material adverse effect on the

Applicant's financial condition or the financial condition of said principal(s)? If YES, attach details at Schedule I.

YES \_\_\_\_\_

NO

- J. Has the Applicant (or any parent company, subsidiary, affiliate or related entity or person) or any principal(s) of the Applicant or its related entities, or any other business or concern with which such entities, persons or principal(s) have been connected, ever been involved, as debtor, in bankruptcy, creditors rights or receivership proceedings or sought protection from creditors? If YES, attach details at Schedule I.

YES \_\_\_\_\_

NO

- K. Has the Applicant (or any parent company, subsidiary, affiliate or related entity or person) or any principal(s) of the Applicant or its related entities, ever been convicted of any felony or misdemeanor (other than minor traffic offenses), or have any such related persons or principal(s) held positions or ownership interests in any firm or corporation that has been convicted of a felony or misdemeanor (other than minor traffic offenses), or are any of the foregoing the subject of a pending criminal proceeding or investigation? If YES, attach details at Schedule I.

YES \_\_\_\_\_

NO

- L. Has the Applicant (or any parent company, subsidiary, affiliate or related entity or person) or any principal(s) of the Applicant or its related entities, or any other business or concern with which such entities, persons or principal(s) have been connected, been cited for (or is there a pending proceeding or investigation with respect to) a civil violation of federal, state or local laws or regulations with respect to labor practices, hazardous wastes, environmental pollution, taxation, or other operating practices? If YES, attach details at Schedule I.

YES \_\_\_\_\_

NO

**IN THE ORDINARY COURSE OF BUSINESS, SOME AFFILIATES HAVE RECEIVED IMMATERIAL VIOLATIONS, SUCH AS SIDEWALK VIOLATIONS, WHICH ARE ADDRESSED PROMPTLY.**

- M. Is the Applicant (or any parent company, subsidiary, affiliate or related entity or person) or any principal(s) of the Applicant or its related entities, or any other business or concern with which such entities, persons or principal(s) have been connected, delinquent or have any of the foregoing persons or entities been delinquent on any New York State, federal or local tax obligations within the past five (5) years? If YES, attach details at Schedule I.

YES \_\_\_\_\_

NO

N. Complete the following information for principals (including, in the case of corporations, officers and members of the board of directors and, in the case of limited liability company, members and managers) of the Applicant:

<u>Name</u>	<u>Title</u>	<u>Other Business Affiliations</u>
<u>RG CAPITAL LLC</u>	<u>MEMBER</u>	

**RG CAPITAL LLC OWNS OTHER SPECIAL PURPOSE ENTITIES USED TO DEVELOP OTHER PROJECTS AROUND THE COUNTRY.**

Do any of the foregoing principals hold elected or appointive positions with New York State, any political division of New York State or any other governmental agency? If YES, attach details at Schedule I.

YES \_\_\_\_\_ NO

Are any of the foregoing principals employed by any federal, state or local municipality or any agency, authority, department, board, or commission thereof or any other governmental or quasi-governmental organization?

YES \_\_\_\_\_ NO

O. Operation at existing location(s) (Complete separate Section O for each existing location): **THIS IS A NEWLY-FORMED ENTITY CREATED TO ACQUIRE AND DEVELOP THE SUBJECT PROJECT**

1. (a) Location: \_\_\_\_\_

(b) Number of Employees: Full-Time: \_\_\_\_\_ Part-Time: \_\_\_\_\_

(c) Annual Payroll, excluding benefits: \_\_\_\_\_

(d) Type of operation (e.g. manufacturing, wholesale, distribution, retail, etc.) and products or services:

(e) Size of existing facility real property (i.e., acreage of land):

(f) Buildings (number and square footage of each): \_\_\_\_\_

(g) Applicant's interest in the facility

FEE Title: Lease: \_\_\_\_\_ Other (describe below): \_\_\_\_\_

2. Will the completion of the proposed Project result in the removal of a plant or facility of the Applicant, or of a proposed user, occupant or tenant of the Project, or a relocation of any employee of the Applicant, or any employee of a proposed

user, occupant or tenant of the Project, from one area of the State of New York (but outside of Nassau County) to a location in Nassau County or in the abandonment of such a plant or facility located in an area of the State of New York outside of Nassau County? If YES, complete the attached Anti-Raiding Questionnaire (Schedule D).

YES \_\_\_\_\_

NO

3. Will the proposed Project result in the removal or abandonment of a plant or facility of the Applicant, or of a proposed user, occupant or tenant of the proposed Project, or a relocation of any employee of the Applicant, or any employee of a proposed user, occupant or tenant of the proposed Project, located within Nassau County? If YES, identify the location of the plant or facility and provide explanation.

YES \_\_\_\_\_

NO

- P. Has the Applicant considered moving to another state or another location within New York State? If YES, explain circumstances.

YES \_\_\_\_\_

NO

- Q. Does any one supplier or customer account for over 50% of Applicant's annual purchases or sales, respectively? If YES, attach name and contact information for supplier and/or customer, as applicable:

YES \_\_\_\_\_

NO

- R. Does the Applicant (including any related entity or person) or any principal(s) of the Applicant or its related entities, or any other business or concern with which such entities, persons or principal(s) have been connected, have any contractual or other relationship with the Agency or the County of Nassau? If YES, attach details at Schedule I.

YES \_\_\_\_\_

NO

- S. Nature of Applicant's business (e.g., description of goods to be sold, products manufactured, assembled or processed, services rendered):

**APPLICANT IS A LEADING U.S. REAL ESTATE DEVELOPER, OWNER AND OPERATOR AND, IN THE FUTURE, THE PROJECT WILL BE LEASED OUT TO CURRENTLY UNIDENTIFIED HIGH-QUALITY WAREHOUSE TENANTS.**

T. Any related party proposed to be a user of the Project:

Name: N/A.

Relationship to Applicant: N/A.

Provide the information requested in Questions A through S above with respect to each such party by attachment at Schedule I.

**PART II. PROPOSED PROJECT**

A. Types of Financial Assistance Requested:

- Tax-Exempt Bonds
- Taxable Bonds
- Refunding Bonds
- Sales/Use Tax Exemption
- Mortgage Recording Tax Exemption
- Real Property Tax Exemption
- Other (specify): \_\_\_\_\_

B. Type of Proposed Project (check all that apply and provide requested information):

- New Construction of a Facility  
Square footage: **APPROXIMATELY 150,000**
- Addition to Existing Facility  
Square footage of existing facility: \_\_\_\_\_  
Square footage of addition: \_\_\_\_\_
- Renovation of Existing Facility  
Square footage of area renovated: \_\_\_\_\_  
Square footage of existing facility: \_\_\_\_\_
- Acquisition of Land/Building  
Acreage/square footage of land: **8.9421 ACRES (+/-389,519 SF)**  
Square footage of building: \_\_\_\_\_
- Acquisition of Furniture/Machinery/Equipment  
List principal items or categories:  
\_\_\_\_\_  
\_\_\_\_\_
- Other (specify): \_\_\_\_\_

C. Briefly describe the purpose of the proposed Project, the reasons why the Project is



necessary to the Applicant and why the Agency's financial assistance is necessary, and the effect the Project will have on the Applicant's business or operations:

**THE PROJECT ADDRESSES A SIGNIFICANT DEMAND AND PRACTICAL NEED FOR WAREHOUSING IN THE TOWN OF OYSTER BAY AND REGIONALLY ACROSS LONG ISLAND. THE LOCATION IS UNIQUELY SITUATED FOR SUCH USE AS IT WILL NOT DISTURB NEARBY RESIDENTS OR OVERBURDEN THE LOCAL ROAD NETWORK. THE AGENCY'S ASSISTANCE IS CRITICAL TO THE PROJECT AS IT WILL ALLOW APPLICANT TO ESTABLISH RENTAL RATES THAT ARE COMPETITIVE TO OTHER PROJECTS WHICH HAVE RECEIVED ASSISTANCE FROM THE AGENCY AND PROVIDE RELIEF TO PROSPECTIVE TENANTS OF SIGNIFICANT COSTS PASSED THROUGH TO THEM VIA THE TRIPLE-NET LEASING STRUCTURE.**

- D. Is there a likelihood that the proposed Project would not be undertaken by the Applicant but for the granting of the financial assistance by the Agency? (If yes, explain; if no, explain why the Agency should grant the financial assistance with respect to the proposed Project)

YES X

NO \_\_\_\_

**GIVEN THE HIGH COST OF CONSTRUCTION AND OPERATING EXPENSES ON LONG ISLAND, OBTAINING THE AGENCY'S ECONOMIC ASSISTANCE IS CRUCIAL TO MAKING THE DEVELOPMENT OF THIS FACILITY FEASIBLE, AND PROVIDING THE CONSTRUCTION AND OPERATIONAL JOBS THAT WILL ASSIST IN KEEPING EMPLOYMENT IN NASSAU COUNTY AT A HIGH LEVEL.**

- E. If the Applicant is unable to arrange Agency financing or other Agency financial assistance for the Project, what will be the impact on the Applicant and Nassau County? Would the Applicant proceed with the Project without Agency financing or other Agency financial assistance? Describe.

**WITHOUT THE REQUESTED AGENCY ASSISTANCE, THE APPLICANT CANNOT PROCEED WITH THE PROJECT. THIS WOULD RESULT IN THE LOSS OF APPROXIMATELY 154 DIRECT AND INDIRECT CONSTRUCTION JOBS; A MINIMUM OF 68 PERMANENT JOBS; MILLIONS OF DOLLARS IN DIRECT, INDIRECT AND INDUCED ANNUAL WAGES; PILOT PAYMENTS IN AMOUNTS WELL IN EXCESS OF THE CURRENT REAL ESTATE TAXES ON THE LAND AND OTHER FEES DUE TO THE TOWN OF OYSTER BAY AND NASSAU COUNTY.**

Location of Project:

Street Address: 1 MEDIA CROSSWAYS/200 CROSSWAYS PARK DRIVE W.

City/Village(s): WOODBURY

Town(s): OYSTER BAY

School District(s): WOODBURY

Tax Map Section: 15 Block: 196 Lot: 15, 17, 23

Census Tract Number: \_\_\_\_\_

F. Present use of the Project site: TELEVISION STUDIO AND VACANT LAND.

G. (a) What are the current real estate taxes on the Project site? (If amount of current taxes is not available, provide assessed value for each):

	<u>LOT 15</u>	<u>LOT 17</u>	<u>LOT 23</u>	<u>TOTAL</u>
General:	<u>\$ 87,591.24</u>	<u>\$150,938.67</u>	<u>\$35,097.09</u>	<u>\$273,627.00 (2021)</u>
School:	<u>\$105,049.29</u>	<u>\$181,022.68</u>	<u>\$42,092.38</u>	<u>\$328,164.35 (2021)</u>
Village:	\$ _____	_____	_____	_____

2021 TOTAL: \$601,791.35

\*AT THE TIME OF CLOSING WITH THE AGENCY, THE ANTICIPATED TOTAL REAL ESTATE TAX IS ESTIMATED AT \$376,629.00 BASED ON A LAND-ONLY ASSESSMENT. THE "LAND-ONLY" ASSESSMENT IS WARRANTED IN LIGHT OF THE SCHEDULED DEMOLITION OF THE EXISTING STRUCTURES AND SUBSEQUENT VACANT LAND STATUS TO OCCUR PRIOR TO THE 2023-2024 TAX ASSESSMENT.

(b) Are tax certiorari proceedings currently pending with respect to the Project real property? If YES, attach details at Schedule I including copies of pleadings, decisions, etc.

YES X

NO \_\_\_\_\_

H. Describe proposed Project site ownership structure (i.e., Applicant or other entity):

APPLICANT OWNS THE PROJECT.

I. To what purpose will the building or buildings to be acquired, constructed or renovated be used by the Applicant? (Include description of goods to be sold, products to be manufactured, assembled or processed and services to be rendered.)

THE PURPOSE OF THE ACQUISITION AND PROJECT IS TO DEVELOP A DISTRIBUTION FACILITY WITH AN APPROXIMATELY 150,000 SF

**WAREHOUSE STRUCTURE, 43 TOTAL LOADING DOCKS, 23 TOTAL TRAILER STORAGE SPACES, 124 PARKING STALLS AND 29 LAND-BANKED PARKING STALLS.**

- J. If any space in the Project is to be leased to or occupied by third parties (i.e., parties not related to the Applicant), or is currently leased to or occupied by third parties who will remain as tenants, provide the names and contact information for each such tenant, indicate total square footage of the Project to be leased to each tenant, and describe proposed use by each tenant:

**THE WAREHOUSE SPACE WILL BE LEASED TO HIGH-QUALITY TENANTS AND THE NUMBER OF LEASEHOLDS WITHIN THE TENANT SPACES ARE TO BE DETERMINED.**

- K. Provide, to the extent available, the information requested, in Part I, Questions A, B, D and O, with respect to any party described in the preceding response.

N/A

- L. Does the proposed Project meet zoning/land use requirements at proposed location?

YES X

NO \_\_\_\_

1. Describe present zoning/land use: LIGHT INDUSTRIAL (LI)
2. Describe required zoning/land use, if different: LIGHT INDUSTRIAL (LI)
3. If a change in zoning/land use is required, please provide details/status of any request for change of zoning/land use requirements: N/A.

- M. Does the Applicant, or any related entity or person, currently hold a lease or license on the Project site? If YES, please provide details and a copy of the lease/license.

YES \_\_\_\_

NO X

- N. Does the Applicant, or any related entity or person, currently hold fee title to (i.e. own) the Project site?

YES X

NO \_\_\_\_

If YES, indicate:

- (a) Date of purchase: DECEMBER 23, 2021
- (b) Purchase price: \$10,250,000 (1 MEDIA CROSSWAYS DRIVE)

**\$11,000,000 (200 CROSSWAYS PARK DRIVE)**

- (c) Balance of existing mortgage, if any: \$0
- (d) Name of mortgage holder: N/A.
- (e) Special conditions: N/A.

If NO, indicate name of present owner of Project site:

- O. Does the Applicant or any related person or entity have an option or a contract to purchase the Project site and/or any buildings on the Project site?

YES  NO

If YES, attach copy of contract or option at Schedule I and indicate:

- (a) Date signed:
- (b) Purchase price:
- (c) Closing date:

Is there a relationship legally or by virtue of common control or ownership between the Applicant (and/or its principals) and the seller of the Project (and/or its principals)?

If YES, describe:

YES  NO

- P. Will customers personally visit the Project site for either of the following economic activities? If YES with respect to either economic activity indicated below, complete the attached Retail Questionnaire (Schedule E).

Sales of Goods: YES  NO  Sales of Services: YES  NO

- Q. Describe the social and economic conditions in the community where the Project site is or will be located and the impact of the proposed Project on the community (including impact on infrastructure, transportation, fire and police and other government-provided services):

**THE PROJECT IS LOCATED IN AN OFFICE/INDUSTRIAL PARK IN WOODBURY, AN UNINCORPORATED AREA OF THE TOWN OF OYSTER BAY. THE PREDOMINANT CHARACTER OF THE IMMEDIATE AREA CONSISTS OF OFFICE BUILDINGS, WAREHOUSE AND LIGHT INDUSTRIAL USES. THE NEAREST RESIDENTIAL DISTRICTS ARE LOCATED TO THE WEST, ACROSS THE SEAFORD-OYSTER BAY EXPRESSWAY AND OVER 400 FEET TO THE SOUTH. BOTH**

NEIGHBORHOODS ARE LIKELY CHARACTERIZED AS MIDDLE- TO UPPER-CLASS. NONE OF THE RESIDENCES IN EITHER DISTRICT FRONT ON A ROAD THAT WOULD BE USED BY THE PROJECT. BASED ON THE OFFICE PARK SETTING OF THE PROJECT AND THE LACK OF IMMEDIATE RESIDENTIAL NEIGHBORS, THE PROJECT APPEARS CONSISTENT WITH THE SURROUNDING COMMUNITY.

THE PROJECT WILL RELY ON NY-135, I-495 AND NY-25 FOR INFRASTRUCTURE AND TRANSPORTATION ROUTES. THE IMPACTS TO THESE EXISTING ROUTES IS EXPECTED TO BE NEGLIGIBLE; HOWEVER, THE PROJECT IMPACTS ON THESE ROUTES AND SECONDARY TRAVEL ROUTES ARE BEING STUDIED.

THE PROJECT WILL NOT RESULT IN ANY INCREASE IN SCHOOL-AGED CHILDREN AND THE ADDED BURDEN ON POLICE, FIRE AND EMERGENCY SERVICES FOR A WAREHOUSE FACILITY IS EXPECTED TO BE MINIMAL.

R. Identify the following Project parties (if applicable):

Architect: WARE MALCOMB

Engineer: ROBINSON & MULLER ENGINEERS P.C.

Contractors: AURORA CONTRACTORS, INC.

S. Will the Project be designed and constructed to comply with Green Building Standards? (if YES, describe the LEED green building rating that will be achieved):

YES \_\_\_\_\_

NO X

T. Is the proposed Project site located on a Brownfield? (if YES, provide description of contamination and proposed remediation)

YES \_\_\_\_\_

NO X

U. Will the proposed Project produce a unique service or product or provide a service that is not otherwise available in the community in which the proposed Project site is located?

YES X

NO \_\_\_\_\_

V. Is the proposed Project site currently subject to an IDA transaction (whether through the Agency or otherwise)? If yes, explain.

YES \_\_\_\_\_

NO X

**PART III. CAPITAL COSTS OF THE PROJECT**

A. Provide an estimate of cost of all items listed below:

	<u>Item</u>	<u>Cost</u>
1.	Land and/or Building Acquisition	<u>\$22,254,000.00</u>
2.	Building Demolition	
3.	Construction/Reconstruction/Renovation	<u>\$20,791,000.00</u>
4.	Site Work	<u>\$3,300,000.00</u>
5.	Infrastructure Work	
6.	Architectural/Engineering Fees	<u>\$450,000.00</u>
7.	Applicant's Legal Fees	<u>\$500,000.00</u>
8.	Financial Fees	
9.	Other Professional Fees	<u>\$4,692,000.00</u>
10.	Furniture, Equipment & Machinery Acquisition (not included in 3. above)	
11.	Other Soft Costs ( <b>PERMITTING AND INSURANCE</b> )	<u>\$2,685,000.00</u>
12.	Other (describe)	
	Total	<u>\$54,672,000.00</u>

B. Estimated Sources of Funds for Project Costs:

a.	Tax-Exempt IDA Bonds:	<u>\$N/A</u>
b.	Taxable IDA Bonds:	<u>\$N/A</u>
c.	Conventional Mortgage Loans:	<u>\$N/A</u>
d.	SBA or other Governmental Financing: Identify: _____	<u>\$N/A</u>
e.	Other Public Sources (e.g., grants, tax credits): Identify: _____	<u>\$N/A</u>
f.	Other Loans:	<u>\$N/A</u>
g.	Equity Investment: (excluding equity attributable to grants/tax credits)	<u>\$54,672,000.00</u>
	TOTAL	<u>\$54,672,000.00</u>

What percentage of the total project costs are funded/financed from public sector sources: 0%

C. Have any of the above costs been paid or incurred (including contracts of sale or purchase orders) as of the date of this application? If YES, describe particulars on a

separate sheet.

YES

NO

**\*\*APPROXIMATELY \$22.2 MILLION – DETAILS ATTACHED.**

- D. Are items of working capital, moving expenses, work in progress, or stock in trade included in the proposed uses of the bond proceeds (if applicable)? If YES, provide details:

YES

NO

NOT APPLICABLE

- E. Will any of the funds to be borrowed through the Agency's issuance of bonds, if applicable, be used to repay or refinance an existing mortgage, outstanding loan or an outstanding bond issue? If YES, provide details:

YES

NO

NOT APPLICABLE

- F. Has the Applicant made any arrangement for the marketing or the purchase of the bonds or the provision of other third party financing (if applicable)? If YES, indicate with whom (subject to Agency approval) and provide a copy of any term sheet or commitment letter issued with respect to such financing.

YES

NO

NOT APPLICABLE

- G. Construction Cost Breakdown:
- Total Cost of Construction: **\$24,091,000.00** (sum of 2-5 and 10 in Question A above)
- Cost for materials: **\$14,454,600.00**  
 %Sourced in County: **80%**  
 % Sourced in State: **100%** (incl. County)
- Cost for labor: **\$9,636,400.00**  
 % Sourced in County: **80%**  
 % Sourced in State: **100%** (incl. County)
- Cost for "other": \$ \_\_\_\_\_  
 % Sourced in County: \_\_\_\_\_ %  
 % Sourced in County: \_\_\_\_\_ % (incl. County)

The Applicant acknowledges that the transaction/bond documents may include a covenant by the Applicant to undertake and document the total amount of capital investment as set forth in this Application.

**PART IV. COST/BENEFIT ANALYSIS**

- A. If the Applicant presently operates in Nassau County, provide the current annual payroll. Estimate projected payroll at the Project site in First Year, Second Year and Third Year after completion of the Project:

	<u>Present</u>	<u>First Year</u>	<u>Second Year</u>	<u>Third Year</u>
Full-time:				
Part-time: <sup>1</sup>				

List the average salaries or provide ranges of salaries for the following categories of jobs (on a full-time equivalency basis) projected to be retained/created in Nassau County as a result of the proposed Project:

<u>Category of Jobs to be Retained:</u>	<u>Average Salary or Range of Salary:</u>	<u>Average Fringe Benefits or Range of Fringe Benefits</u>
<u>N/A</u>	<u>N/A</u>	<u>N/A</u>
Management		
Professional		
Administrative		
Production		
Supervisor		
Laborer		

<sup>1</sup> NOTE: The Agency converts part-time jobs into FTE's for evaluation and reporting purposes by dividing the number of part-time jobs by two (2).



Independent Contractor <sup>2</sup>		
Other		

<u>Category of Jobs to be Created:</u>	<u>Average Salary or Range of Salary:</u>	<u>Average Fringe Benefits or Range of Fringe Benefits</u>
	<b>**SEE BELOW</b>	
Management		
Professional		
Administrative		
Production		
Supervisor		
Laborer		
Independent Contractor <sup>3</sup>		
Other		

**\*\*THE PROJECT IS THE SPECULATIVE DEVELOPMENT OF A 150,000 SQUARE FOOT WAREHOUSE. CALCULATIONS ESTIMATE THE CREATION OF 68 PERMANENT JOBS BASED ON THE INDUSTRY AVERAGE OF ONE JOB PER 2,214 SQUARE FEET OF WAREHOUSING. AVERAGE SALARY IS ESTIMATED AT APPROXIMATELY \$45,400.00. THE MRB ECONOMIC AND FISCAL IMPACT ASSESSMENT INDICATES THESE FIGURES REPRESENT THE "LOW CASE" BASED ON WAREHOUSE TENANT OCCUPANCY.**

The Agency may utilize the foregoing employment projections and the projections set forth in Schedule C, among other things, to determine the financial assistance that will be offered by the Agency to the Applicant. The Applicant acknowledges that the transaction/bond documents may include a covenant by the Applicant to retain the number of jobs, types of occupations and amount of payroll with respect to the Project set forth in this Application.

- B. (i) Will the Applicant transfer current employees from existing location(s)? If YES, describe, please describe the number of current employees to be transferred and the location from which such employees would be transferred:

YES \_\_\_\_\_

NO X

- (ii) Describe the number of estimated full time equivalent construction jobs to be created as a result of undertaking the project, to the extent any: 154

<sup>2</sup> As used in this chart, this category includes employees of independent contractors.

<sup>3</sup> As used in this chart, this category includes employees of independent contractors.

- C. What, if any, is the anticipated increase in the dollar amount of production, sales or services following completion of the Project?

**\$158,203.00**

What percentage of the foregoing amount is subject to New York sales and use tax?

**TBD**

What percentage of the Applicant's total dollar amount of production, sales or services (including production, sales or services rendered following completion of the Project) are made to customers outside the economic development region (i.e., Nassau and Suffolk Counties)?

**0%**

Describe any other municipal revenues that will result from the Project (excluding the above and any PILOT payments):

**THE APPLICANT WILL PAY VARIOUS APPLICATION, PERMIT AND IMPACT FEES TO THE TOWN OF OYSTER BAY AND NASSAU COUNTY.**

- D. What is the estimated aggregate annual amount of goods and services to be purchased by the Applicant for each year after completion of the Project and what portion will be sourced from businesses located in the County and the State (including the County):

	<u>Amount</u>	<u>% Sourced in County</u>	<u>% Sourced in State</u>
Year 1	<b><u>\$158,203.00</u></b>	<b><u>50%</u></b>	<b><u>75%</u></b>
Year 2	<b><u>\$162,949.00</u></b>	<b><u>50%</u></b>	<b><u>75%</u></b>
Year 3	<b><u>\$167,838.00</u></b>	<b><u>50%</u></b>	<b><u>75%</u></b>

- E. Notice to Applicant under Section 224-a(8)(d) of the New York Labor Law and acknowledgment of Applicant:

Please note that incentives from the NCIDA are considered "public funds" unless otherwise excluded under Section 224-a(3) of the New York Labor Law. Other than the estimates of incentives if awarded pursuant hereto, NCIDA makes no representations or covenants with respect to the total sources of "public funds" received by you in connection with your project.

By completing this Section of the Application, Applicant (i) acknowledges that the estimated sales tax exemption benefit, the estimated mortgage recording tax benefit and the estimated PILOT benefit amount, if any, as so identified in this Application and if awarded constitute "public funds" unless otherwise excluded under Section 224-a(3) of the New York Labor Law (ii) confirms that it has received notice from the Agency pursuant to Section 224-a(8)(d) of the New York Labor Law and (iii) acknowledges its obligations pursuant to Section 224-a(8)(a) of the New York Labor Law.

Estimated Value of Requested Financial Assistance:

Estimated Value of Sales Tax Benefit: **\$1,246,709.25 (\$14,454,600.00 in material costs).**

(i.e., gross amount of cost of goods and services

that are subject to state and local sales and use taxes multiplied by 8.625%)

Estimated Value of Mortgage Tax Benefit **\$0.00**  
(i.e., principal amount of mortgage loans  
loans multiplied by [0.75%])

Estimated Property Tax Benefit:

Will the proposed Project utilize a property tax  
exemption benefit other than from the Agency: **NO**  
(if so, please describe)

Term of PILOT Requested: **20 YEARS**

Existing Property Taxes on Land and Building: **\$376,629.00 (ESTIMATE)**

Estimated Property Taxes on completed Project: **\$1,159,984.00**  
(without Agency financial assistance)

NOTE: Upon receipt of this Application by the Agency,  
the Agency's staff will create a PILOT schedule and estimate the  
amount of PILOT Benefit/Cost utilizing anticipated  
tax rates and assessed valuation, and attach such information as  
Exhibit A hereto.

- F. Describe and estimate any other one-time municipal revenues (not including fees payable to the Agency) that the Project will create:

**THE APPLICANT WILL PAY VARIOUS APPLICATION, PERMIT AND IMPACT FEES TO THE TOWN AND COUNTY, INCLUDING BUT NOT LIMITED TO ENVIRONMENTAL REVIEWS, SITE PLAN AND PLANNING BOARD FEES AS WELL AS BUILDING PERMIT FEES.**

#### **PART V. PROJECT SCHEDULE**

- A. If applicable, has construction/reconstruction/renovation work on the Project begun? If YES, indicate the percentage of completion:

1.	(a) Site clearance	YES ___	NO <b><u>X</u></b>	___% complete
	(b) Environmental Remediation	YES ___	NO <b><u>X</u></b>	___% complete
	(c) Foundation	YES ___	NO <b><u>X</u></b>	___% complete
	(d) Footings	YES ___	NO <b><u>X</u></b>	___% complete

- (e) Steel YES \_\_\_ NO X \_\_\_% complete
- (f) Masonry YES \_\_\_ NO X \_\_\_% complete
- (g) Interior YES \_\_\_ NO X \_\_\_% complete
- (h) Other (describe below): YES \_\_\_ NO X \_\_\_% complete

2. If NO to all of the above categories, what is the proposed date of commencement of construction, reconstruction, renovation, installation or equipping of the Project?

**ANTICIPATED COMMENCEMENT OF DEMOLITION:**

**APRIL 2022 - 1 MEDIA CROSSWAYS DRIVE**

**OCTOBER 2022 - 200 CROSSWAYS PARK DRIVE**

**ANTICIPATED START OF CONSTRUCTION: FEBRUARY 2023.**

- B. Provide an estimate of time schedule to complete the Project and when the first use of the Project is expected to occur:

**APRIL 2024 – ANTICIPATED FIRST OCCUPANCY**

**PART VI. ENVIRONMENTAL IMPACT**

- G. What is the expected environmental impact of the Project? (Complete the attached Environmental Assessment Form (Schedule G)).

**SEE ATTACHED.**

- H. Is an environmental impact statement required by Article 8 of the N.Y. Environmental Conservation Law (i.e., the New York State Environmental Quality Review Act)?

YES \_\_\_\_\_

NO X

- I. Please be advised that the Agency may require at the sole cost and expense of the Applicant the preparation and delivery to the Agency of an environmental report in form and scope satisfactory to the Agency, depending on the responses set forth in the Environmental Assessment Form. If an environmental report has been or is being prepared in connection with the Project, please provide a copy.

- J. The Applicant authorizes the Agency to make inquiry of the United States Environmental Protection Agency, the New York State Department of Environmental

Conservation or any other appropriate federal, state or local governmental agency or authority as to whether the Project site or any property adjacent to or within the immediate vicinity of the Project site is or has been identified as a site at which hazardous substances are being or have been used, stored, treated, generated, transported, processed, handled, produced, released or disposed of. The Applicant will be required to secure the written consent of the owner of the Project site to such inquiries (if the Applicant is not the owner), upon request of the Agency.

THE UNDERSIGNED HEREBY CERTIFIES, under penalties of perjury, that the answers and information provided above and in any schedule, exhibit or statement attached hereto are true, accurate and complete, to the best of the knowledge of the undersigned.

Name of Applicant: RG CROSSWAYS OWNER LLC

Signature: Philip Golub  
Name: Phillip Golub  
Title: Vice President  
Date: 4/28/22

Sworn to before me this 28<sup>th</sup>  
day of April, 2022

Mon Lee  
Notary Public

MON LEE  
Notary Public, State of New York  
Reg. No. 01LE6383723  
Qualified in Queens County  
Commission Expires November 26, 2022

## **CERTIFICATIONS AND ACKNOWLEDGMENTS OF THE APPLICANT**

### **FIRST:**

The Applicant hereby certifies that, if financial assistance is provided by the Agency for the proposed project, no funds of the Agency (i) shall be used in connection with the Project for the purpose of preventing the establishment of an industrial or manufacturing plant or for the purpose of advertising or promotional materials which depict elected or appointed government officials in either print or electronic media, (ii) be given to any group or organization which is attempting to prevent the establishment of an industrial or manufacturing plant within the State.

### **SECOND:**

The Applicant hereby certifies that no member, manager, principal, officer or director of the Applicant or any affiliate thereof has any blood, marital or business relationship with any member of the Agency (or any member of the family of any member of the Agency).

### **THIRD:**

The Applicant hereby certifies that neither the Applicant nor any of its affiliates, nor any of their respective partners, members, shareholders or other equity owners (other than equity owners of publicly-traded companies), nor any of their respective employees, officers, directors, or representatives (i) is a person or entity with whom United States persons or entities are restricted from doing business under regulations of the Office of Foreign Asset Control (OFAC) of the Department of the Treasury, including those named on OFAC's Specially Designated and Blocked Persons List, or under any statute, executive order or other governmental action, or (ii) has engaged in any dealings or transactions or is otherwise associated with such persons or entities.

### **FOURTH:**

The Applicant hereby acknowledges that the Agency shall obtain and hereby authorizes the Agency to obtain credit reports and other financial background information and perform other due diligence on the Applicant and/or any other entity or individual related thereto, as the Agency may deem necessary to provide the requested financial assistance.

### **FIFTH:**

The Applicant hereby certifies that each owner, occupant or operator that would receive financial assistance with respect to the proposed Project is in substantial compliance with applicable federal, state and local tax, worker protection and environmental laws, rules and regulations.

### **SIXTH:**

The Applicant hereby acknowledges that the submission to the Agency of any knowingly false or knowingly misleading information may lead to the immediate termination of any financial assistance and the recapture from the Applicant of an amount equal to all or any part of any tax exemption claimed by reason of the Agency's involvement in the Project.

**SEVENTH:**

The Applicant hereby certifies that, as of the date of this Application, the Applicant is in substantial compliance with all provisions of Article 18-A of the General Municipal Law, including, but not limited to, the provisions of Section 859-a and Section 862(1) thereof.

**EIGHTH:**

(i) Does the Project propose the creation of housing?

YES \_\_\_\_\_ NO X

If YES, how many units? \_\_\_\_\_

If YES, the Applicant hereby certifies that:

(a) the Applicant has adopted a Fair Housing/Equal Housing Opportunity Policy substantially in the form of Exhibit B to this Application;

(b) the proposed Project complies with applicable fair housing laws and that eligibility criteria for housing in any part of the Project will not include any residency requirements or preferences, including durational ones, age restrictions (unless for senior housing permitted by law), or other discriminatory criteria;

(c) the Applicant (1) has posted its Fair Housing/Equal Housing Opportunity Policy publicly; and (2) will display fair housing law posters for consumers in its rental or sales office(s), in a form substantially similar to the model fair housing posters attached to this Application as Exhibit C (the Agency will provide applicants with fair housing law posters for display upon request by an applicant); and

(d) key employees of the Applicant in charge of marketing and rental of the Project have completed (or will complete within one year of closing) four (4) hours of fair housing training provided by Long Island Housing Services (“LIHS”) at a reasonably acceptable time and location and at no additional cost to the Applicant. In the event LIHS declines to provide or make available reasonably acceptable no-cost fair housing training, the provisions of this Certification VIII(i)(d) shall cease to be of any force and effect.

(ii) If YES to (i) above, does the Project propose the creation of “affordable” or “workforce” housing (“Affordable Housing”)?

YES \_\_\_\_\_ NO X

If YES, the Applicant hereby certifies that the Applicant (1) has adopted a non-discriminatory affirmative marketing plan that meets the criteria set forth in Exhibit D to this Application; and (2) will submit such marketing plan to the Agency in writing prior to closing.

If YES, answer the following questions:

(a) What portion of the Project would consist of Affordable Housing (e.g., number of units)?

\_\_\_\_\_  
\_\_\_\_\_

(b) What are the eligibility requirements for the Affordable Housing?

\_\_\_\_\_  
\_\_\_\_\_

(c) Cite the specific source of such eligibility requirements (e.g., federal, state or local law).

\_\_\_\_\_  
\_\_\_\_\_

Name of

Applicant: **RG CROSSWAYS OWNER LLC**

By: \_\_\_\_\_

*Phillip Golub*

Name: Phillip Golub  
Title: Vice President



**CERTIFICATION AND AGREEMENT  
WITH RESPECT TO FEES AND COSTS**

Capitalized terms used but not otherwise defined in this Certification and Agreement shall have the meanings assigned to such terms in the Application.

The undersigned, being duly sworn, deposes and says, under penalties of perjury, as follows: that I am the chief executive officer or other representative authorized to bind the Applicant named in the attached application for financial assistance ("Application") and that I hold the office specified below my signature at the end of this Certification and Agreement, that I am authorized and empowered to deliver this Certification and Agreement and the Application for and on behalf of the Applicant, that I am familiar with the contents of said Application (including all schedules, exhibits and attachments thereto), and that said contents are true, accurate and complete to the best of my knowledge and belief.

The grounds of my belief relative to all matters in the Application that are not based upon my own personal knowledge are based upon investigations I have made or have caused to be made concerning the subject matter of this Application, as well as upon information acquired in the course of my duties and from the books and records of the Applicant.

As an authorized representative of the Applicant, I acknowledge and agree on behalf of the Applicant that the Applicant hereby releases the Nassau County Industrial Development Agency, its members, officers, servants, attorneys, agents and employees (collectively, the "Agency") from, agrees that the Agency shall not be liable for and agrees to indemnify, defend (with counsel selected by the Agency) and hold the Agency harmless from and against any and all liability, damages, causes of actions, losses, costs or expenses incurred by the Agency in connection with: (A) examination and processing of, and action pursuant to or upon, the Application, regardless of whether or not the Application or the financial assistance requested therein are favorably acted upon by the Agency, (B) the acquisition, construction, reconstruction, renovation, installation and/or equipping of the Project by the Agency, and (C) any further action taken by the Agency with respect to the Project; including, without limiting the generality of the foregoing, (i) all fees and expenses of the Agency's general counsel, transaction/bond counsel, economic development consultant, real property tax valuation consultant and other attorneys, experts and consultants (if deemed necessary or advisable by the Agency), and (ii) all other expenses (including attorneys' fees) incurred by the Agency in defending any suits, actions or proceedings that may arise as a result of any of the foregoing. If, for any reason whatsoever, the Applicant fails to conclude or consummate necessary negotiations or fails within a reasonable or specified period of time to take reasonable, proper or requested action or withdraws, abandons, cancels, or neglects the Application or if the Applicant is unable to find buyers willing to purchase the total bond issue required or is unable to secure other third party financing or otherwise fails to conclude the Project, then upon presentation of an invoice by the Agency, its agents, attorneys or assigns, the Applicant shall pay to the Agency, its agents, attorneys or assigns, as the case may be, all fees and expenses reflected in any such invoice.

As an authorized representative of the Applicant, I acknowledge and agree on behalf of the Applicant that each of the Agency's general counsel, transaction/bond counsel, economic development consultant, real property tax valuation consultant and other experts and consultants is an intended third-party beneficiary of this Certification and Agreement, and that each of them may (but shall not be obligated to) enforce the provisions of the immediately preceding paragraph, whether by lawsuit or otherwise, to collect the fees and expenses of such party or person incurred by the Agency (whether or not first paid by the Agency) with respect to the Application.

Upon successful closing of the required bond issue or other form of financing or Agency assistance, the Applicant shall pay to the Agency an administrative fee set by the Agency (which amount is payable at closing) in accordance with the following schedule:

- (A) Taxable Bond Issues Six-tenths (6/10) of one percent (1%) for the first twenty million dollars (\$20,000,000) of total project costs and, if applicable, two-tenths (2/10) of one percent (1%) for any additional amounts in excess of twenty million dollars (\$20,000,000) of total project costs.
- (B) Tax-Exempt Bond Issues – Six-tenths (6/10) of one percent (1%) of total project costs.
- (C) Straight-Lease Transactions Six-tenths (6/10) of one percent (1%) for the first twenty million dollars (\$20,000,000) of total project costs and, if applicable, two-tenths (2/10) of one percent (1%) for any additional amounts in excess of twenty million dollars (\$20,000,000) of total project costs
- (D) General Counsel Fee – One-tenth (1/10) of one percent (1%) of total project costs, with a minimum fee of \$4,000.
- (E) All Initial Transactions - Two Thousand Five Hundred Dollars (\$2,500) closing compliance fee payable at closing and One Thousand Dollars (\$1,000) per year (or part thereof) administrative fee, payable in advance, at the closing for the first year (or part thereof) and on January 1st of each year for the term of the financing. The annual service fee is subject to periodic review and may be adjusted from time to time in the discretion of the Agency.
- (F) Refundings – The Agency fee shall be determined on a case-by-case basis.
- (F) Assumptions – The Agency fee shall be determined on a case-by-case basis.
- (G) Modifications – The Agency fee shall be determined on a case-by-case basis, but in accordance with the following schedule.
  - A basic Consent - \$750
  - A Transfer of Benefits
    - Basic - \$3,000
    - Complex - \$6,000
  - Extensions - \$1,000
- (H) Terminations - The Agency fee shall be determined on a case-by-case basis, but in accordance with the following schedule.
  - Basic - \$2,000
  - Complex - \$2,500

The Agency's transaction/bond counsel fees and expenses are payable at closing and are based on the work performed in connection with the Project.

The Agency's transaction/bond counsel's fees, general counsel fee and the administrative fees may be considered as a cost of the Project and included as part of any resultant financing, subject to compliance with applicable law.

Guided by the above stated schedule amounts, upon the termination of the financing of the Project, Applicant agrees to pay all costs in connection with any conveyance by the Agency to the Applicant of the Agency's interest in the Project and the termination of all related Project documents, including the fees and expenses of the Agency's general counsel, bond/transaction counsel, and all applicable recording, filing or other related fees, taxes and charges.

I further acknowledge and agree on behalf of the Applicant that, in the event the Agency shall have used all of its available tax-exempt bond financing allocation from the State of New York, if applicable, and shall accordingly be unable to obtain an additional allocation for the benefit of the Applicant, the Agency shall have no liability or responsibility as a result of the inability of the Agency to issue and deliver tax-exempt bonds for the benefit of the Applicant.

Philip Golub  
Name: Philip Golub  
Title: Vice President

Subscribed and affirmed to me this 28<sup>th</sup>  
day of April, 20 22

Mon Lee  
Notary Public  
MON LEE  
Notary Public, State of New York  
Reg. No. 01LE6383723  
Qualified in Queens County  
Commission Expires November 26, 2022

TABLE OF SCHEDULES:

<u>Schedule</u>	<u>Title</u>	<u>Complete as Indicated Below</u>
A.	Tax-Exempt Bond Manufacturing Questionnaire	If Applicant checked "YES" in Part I, Question H of Application, if applicable[[
B.	New York State Financial and Employment Requirements for Industrial Development Agencies	All applicants
C.	Guidelines for Access to Employment Opportunities	All applicants
D.	Anti-Raiding Questionnaire	If Applicant checked "YES" in Part I, Question O.2. of Application
E.	Retail Questionnaire	If Applicant checked "YES" in Part II, Question Q of Application
F.	Applicant's Financial Attachments, consisting of:	All applicants
	1. Applicant's financial statements for the last two fiscal years (unless included in Applicant's annual reports).	
	2. Applicant's annual reports (or Form 10-K's) for the two most recent fiscal years.	
	3. Applicant's quarterly reports (Form 10-Q's) and current reports (Form 8-K's) since the most recent Annual Report, if any.	
	4. In addition, attach the financial information described above in items F1, F2, and F3 of any anticipated Guarantor of the proposed transaction, if different than the Applicant, including the personal financial statement of any anticipated Guarantor that is a natural person.	
G.	Environmental Assessment Form	All applicants
H.	Form NYS-45 (and 45-ATT)	All applicants
I.	Other Attachments	As required

**TAX-EXEMPT BOND MANUFACTURING QUESTIONNAIRE**

(To be completed by the Applicant if the Applicant checked “YES” in Part I, Question H of the Application for Financial Assistance, if applicable).

Please complete the following questions for each facility to be financed. Use additional pages as necessary.

1. Describe the production process which occurs at the facility to be financed.

---



---

2. Allocate the facility to be financed by function (expressed in square footage) (e.g., production line, employee lunchroom, offices, restrooms, storage, warehouse, loading dock, repair shop, parking, research, sales, etc.) and location in relation to production (e.g., same building, adjacent land or building, off-site, etc.). Please attach blueprints of the facility to be financed.

<u>FUNCTION</u>	<u>LOCATION</u>	<u>SQ. FOOTAGE</u>
_____	_____	_____
_____	_____	_____
_____	_____	_____

TOTAL

3. Of the space allocated to offices above, identify by function (e.g., executive offices, payroll, production, etc.) and location in relation to production (e.g., same building, adjacent land or building, off-site, etc.).

<u>FUNCTION</u>	<u>LOCATION</u>	<u>SQ. FOOTAGE</u>
_____	_____	_____
_____	_____	_____
_____	_____	_____

TOTAL

4. Of the space allocated to storage or warehousing above, identify the square footage and location of the areas devoted to storage of the following:

**SQ. FOOTAGE**

**LOCATION**

Raw Materials used  
for production of  
manufactured goods

\_\_\_\_\_

Finished product storage

\_\_\_\_\_

Component parts of  
goods manufactured at  
the facility

\_\_\_\_\_

Purchased component  
parts

\_\_\_\_\_

Other (specify)

\_\_\_\_\_

TOTAL

\_\_\_\_\_

5. List raw materials used at the facility to be financed in the processing of the finished product(s).

\_\_\_\_\_  
\_\_\_\_\_

6. List finished product(s) which are produced at the facility to be financed.

\_\_\_\_\_  
\_\_\_\_\_

The UNDERSIGNED HEREBY CERTIFIES that the answers and information provided above and in any statement attached hereto are true and correct.

Name of  
Applicant:

\_\_\_\_\_

Signature:

\_\_\_\_\_

Name:

\_\_\_\_\_

Title:

\_\_\_\_\_

Date:

\_\_\_\_\_

**NEW YORK STATE FINANCIAL AND EMPLOYMENT REPORTING  
REQUIREMENTS FOR INDUSTRIAL DEVELOPMENT AGENCIES**

- A. Pursuant to applicable law, the Agency requires the completion of an Initial Employment Plan (see Schedule C) and a year-end employment plan status report, both of which shall be filed by the Nassau County Industrial Development Agency (the “Agency”) with the New York State Department of Economic Development. The Project documents will require the Applicant to provide such report to the Agency on or before February 11 of the succeeding year, together with such employment verification information as the Agency may require.

Except as otherwise provided by collective bargaining agreements, the Applicant agrees to list any new employment opportunities with the New York Department of Labor Community Services Division and the administrative entity of the service delivery area created by the Federal Job Training Partnership Act (P.L. 97-300), or any successor statute thereto (the “JTPA Entities”). In addition, except as otherwise provided by collective bargaining agreements, the Applicant, where practicable, will first consider persons eligible to participate in JTPA programs who shall be referred by the JTPA Entities for such new employment opportunities.

- B. The Applicant will be required to file annually a statement with the New York State Department of Taxation and Finance and the Agency of the value of all sales or use tax exemptions claimed in connection with the Project by reason of the involvement of the Agency.
- C. The following information must be provided for all bonds issued, outstanding or retired during the year:

Name, address and owner of the project; total amount of tax exemptions granted (broken out by state and local sales tax, property taxes, and mortgage recording tax); payments in lieu of taxes made; total real estate taxes on the Project prior to exemption; number of jobs created and retained, and other economic benefits realized.

Date of issue; interest rate at end of year; bonds outstanding at beginning of year; bonds issued during year; principal payments made during year; bonds outstanding at end of year; federal tax status; and maturity date(s).

**Failure to provide any of the aforesaid information will be constitute a DEFAULT under the Project documents to be entered into by the Agency and the Applicant in connection with the proposed Project.**

Please sign below to indicate that the Applicant has read and understood the above and agrees to provide the described information on a timely basis.

Name of  
Applicant: **RG CROSSWAYS OWNER LLC**

Signature: Philip Gobb  
Name: Philip Gobb  
Title: Vice President  
Date: 4/28/22



**GUIDELINES FOR ACCESS TO EMPLOYMENT OPPORTUNITIES**

**INITIAL EMPLOYMENT PLAN**

Prior to the expenditure of bond proceeds or the granting of other financial assistance, the Applicant shall complete the following initial employment plan:

Applicant Name: **RG CROSSWAYS OWNER LLC**  
 Address: **1271 AVENUE OF THE AMERICAS, 24<sup>TH</sup> FLOOR, NEW YORK, NY 10020**  
 Type of Business: \_\_\_\_\_  
 Contact Person: **MR. PHILLIP GOLUB** Tel. No.: **(212) 282-2507**

Please complete the following table describing the projected full-time equivalent employment plan for the proposed Project following receipt of financial assistance:

<u>Current and Planned Occupations</u>	<u>Present Jobs Per Occupation</u>	<u>Estimated Number of Full Time Equivalent Jobs After Completion of the Project:<sup>4</sup></u>			<u>Estimate of Number of Residents of the LMA<sup>5</sup> that would fill such jobs by the third year</u>
		<u>1 year</u>	<u>2 years</u>	<u>3 years</u>	
<u>Management</u>	<b><u>**SEE BELOW</u></b>	_____	_____	_____	_____
<u>Professional</u>	_____	_____	_____	_____	_____
<u>Administrative</u>	_____	_____	_____	_____	_____
<u>Production</u>	_____	_____	_____	_____	_____
<u>Supervisor</u>	_____	_____	_____	_____	_____
<u>Laborer</u>	_____	_____	_____	_____	_____
<u>Independent Contractor</u>	_____	_____	_____	_____	_____
<u>Other (describe)</u>	_____	_____	_____	_____	_____

**\*\* THE PROJECT IS THE SPECULATIVE DEVELOPMENT OF A 150,000 SQUARE FOOT WAREHOUSE. CALCULATIONS ESTIMATE THE CREATION OF 68 PERMANENT JOBS BASED ON THE INDUSTRY AVERAGE OF ONE JOB PER 2,214 SQUARE FEET OF WAREHOUSING. 80% OF JOBS ARE ESTIMATED TO BE FULFILLED BY RESIDENTS OF THE LMA.**

<sup>4</sup> NOTE: Convert part-time jobs into FTE's for evaluation and reporting purposes by dividing the number of part-time jobs by two (2).

<sup>5</sup> The "LMA" means the Local Market Area, which is defined by the Agency as Nassau and Suffolk Counties. The Labor Market Area is the same as the Long Island Economic Development Region, as established pursuant to Section 230 of the New York State Economic Development Law.

Please indicate the number of temporary construction jobs anticipated to be created in connection with the acquisition, construction and/or renovation of the Project: **154**

Please indicate the estimated hiring dates for the new jobs shown above and any special recruitment or training that will be required:

**FEBRUARY 2023**

Are the Applicant's employees currently covered by a collective bargaining agreement?

YES \_\_\_\_\_

NO X

IF YES, Union Name and Local: \_\_\_\_\_

Please note that the Agency may utilize the foregoing employment projections, among other things, to determine the financial assistance that will be offered by the Agency to the Applicant. The Applicant acknowledges that the transaction/bond documents may include a covenant by the Applicant to retain the above number of jobs, types of occupations and amount of payroll with respect to the proposed project.

Attached hereto as Schedule H is a true, correct and complete copy of the Applicant's most recent Quarterly Combined Withholding, Wage Reporting, and Unemployment Insurance Return (Form NYS-45 and 45-ATT). Upon request of the Agency, the Applicant shall provide such other or additional information or documentation as the Agency may require with respect to the Applicant's current employment levels in the State of New York.

The UNDERSIGNED HEREBY CERTIFIES that the answers and information provided above and in any statement attached hereto are true, correct and complete.

Name of Applicant:	<u>RG CROSSWAYS OWNER LLC</u>
Signature:	<u>Phillip Golub</u>
Name:	<u>Phillip Golub</u>
Title:	<u>Vice President</u>
Date:	<u>4/28/22</u>

**ANTI-RAIDING QUESTIONNAIRE**

(To be completed by Applicant if Applicant checked "YES" in Part I, Question O of the Application for Financial Assistance)

A. Will the completion of the Project result in the removal of a plant or facility of the Applicant, or of a proposed user, occupant or tenant of the Project, or a relocation of any employee of the Applicant or of a proposed user, occupant or tenant of the Project, from an area in New York State (but outside of Nassau County) to an area within Nassau County?

YES \_\_\_\_\_

NO X

If the answer to Question A is YES, please provide the following information:

Address of the to-be-removed plant or facility or the plants or facilities from which employees are relocated: \_\_\_\_\_

\_\_\_\_\_

Names of all current users, occupants or tenants of the to-be-removed plant or facility: \_\_\_\_\_

\_\_\_\_\_

\_\_\_\_\_

\_\_\_\_\_

B. Will the completion of the Project result in the abandonment of one or more plants or facilities of the Applicant, or of a proposed user, occupant or tenant of the Project, located in an area of the State of New York other than in Nassau County?

YES \_\_\_\_\_

NO X

If the answer to Question B is YES, please provide the following information:

Addresses of the to-be-abandoned plants or facilities: \_\_\_\_\_

\_\_\_\_\_

\_\_\_\_\_

Names of all current occupants of the to-be-abandoned plants or facilities:

\_\_\_\_\_

\_\_\_\_\_

\_\_\_\_\_

C. Has the Applicant contacted the local industrial development agency at which its current plants or facilities in New York State are located with respect to the Applicant's intention to move or abandon such plants or facilities?

YES \_\_\_\_\_ NO \_\_\_\_\_

If the answer to Question C is YES, please provide details in a separate attachment.

IF THE ANSWER TO EITHER QUESTION A OR B IS "YES", ANSWER QUESTIONS D AND E.

D. Is the Project reasonably necessary to preserve the competitive position of the Applicant, or of a proposed user, occupant or tenant of the Project, in its industry?

YES \_\_\_\_\_ NO \_\_\_\_\_

E. Is the Project reasonably necessary to discourage the Applicant, or a proposed user, occupant or tenant of the Project, from removing such plant or facility to a location outside of the State of New York?

YES \_\_\_\_\_ NO \_\_\_\_\_

IF THE ANSWER TO EITHER QUESTION D OR E IS "YES", PLEASE PROVIDE DETAILS IN A SEPARATE ATTACHMENT.

Accordingly, the Applicant certifies that the provisions of Section 862(1) of the General Municipal Law will not be violated if financial assistance is provided by the Agency for the proposed Project.

NOTE: If the proposed Project involves the removal or abandonment of a plant or facility of the Applicant, or a proposed user, occupant or tenant of the Project, within the State of New York, notification will be made by the Agency to the chief executive officer(s) of the municipality or municipalities in which such plant or facility was located.

THE UNDERSIGNED HEREBY CERTIFIES that the answers and information provided above and in any statement attached hereto are true, correct and complete.

Name of Applicant:	<u>RG CROSSWAYS OWNER LLC</u>
Signature:	<u><i>Phillip Golub</i></u>
Name:	<u>Phillip Golub</u>
Title:	<u>Vice President</u>
Date:	<u>4/28/22</u>

**RETAIL QUESTIONNAIRE**

(To be completed by Applicant if Applicant checked either "YES" in Part II, Question Q of the Application for Financial Assistance)

A. Will any portion of the Project (including that portion of the cost to be financed from equity or sources other than Agency financing) consist of facilities or property that are or will be primarily used in making retail sales to customers who personally visit the Project?

YES \_\_\_\_\_ NO X

For purposes of Question A, the term "retail sales" means (i) sales by a registered vendor under Article 28 of Tax Law of the State of New York (the "Tax Law") primarily engaged in the retail sale of tangible personal property (as defined in Section 1101(b)(4)(i) of the Tax Law), or (ii) sales of a service to customers who personally visit the Project.

B. If the answer to Question A is YES, what percentage of the cost of the Project (including that portion of the cost to be financed from equity or sources other than Agency financing) will be expended on such facilities or property primarily used in making retail sales of goods or services to customers who personally visit the Project?

\_\_\_\_\_ %

C. If the answer to Question A is YES, and the amount entered for Question B is greater than 33.33%, indicate whether any of the following apply to the Project:

1. Is the Project likely to attract a significant number of visitors from outside the economic development region (i.e., Nassau and Suffolk Counties) in which the Project is or will be located?

YES \_\_\_\_\_ NO \_\_\_\_\_

2. Is the predominant purpose of the Project to make available goods or services which would not, but for the Project, be reasonably accessible to the residents of the city, town or village within which the Project will be located, because of a lack of reasonably accessible retail trade facilities offering such goods or services?

YES \_\_\_\_\_ NO \_\_\_\_\_

3. Will the Project be located in one of the following: (a) an area designated as an empire zone pursuant to Article 18-B of the General Municipal Law; or (b) a census tract or block numbering area (or census tract or block numbering area contiguous thereto) which, according to the most recent census data, has (i) a poverty rate of at least 20% for the year in which the data relates, or at least 20% of the households receiving public assistance, and (ii) an unemployment rate of at least 1.25 times the statewide unemployment rate for the year to which the data relates?

YES \_\_\_\_\_ NO \_\_\_\_\_

If the answer to any of the subdivisions 1 through 3 of Question C is YES, attach details.

- D. If the answer to any of the subdivisions 2 through 3 of Question C is YES, will the Project preserve permanent, private sector jobs or increase the overall number of permanent, private sector jobs in the State of New York? If YES, attach details.

YES \_\_\_\_\_ NO \_\_\_\_\_

- E. State percentage of the Applicant's annual gross revenues comprised of each of the following:

Retail Sales: 0% Services: \_\_\_\_\_%

- F. State percentage of Project premises utilized for same:

Retail Sales: 0% Services: \_\_\_\_\_%

The UNDERSIGNED HEREBY CERTIFIES that the answers and information provided above and in any statement attached hereto are true, correct and complete.

Name of Applicant: **RG CROSSWAYS OWNER LLC**

Signature: *Phillip Galub*  
Name: Phillip Galub  
Title: Vice President  
Date: 4/28/22

**APPLICANT'S FINANCIAL ATTACHMENTS**

**Project : Prj-00172-Media Crossways,**

L

**Paid to Date**

<b>10 - Site &amp; Due Diligence</b>	
31 00 00 - EARTHWORK	\$0
X0 03 00 - Due Diligence - Engineering	\$102,481
X0 06 00 - Due Diligence - Environmental	\$0
X0 10 00 - Entitlements Application & Permit	\$136,725
X0 14 00 - Land Acquisition	\$21,231,373
X0 15 00 - Land Improvements	\$637,500
X0 19 00 - Closing Costs	\$145,609
X0 35 00 - Surveys	\$0
<b>10 - Site &amp; Due Diligence</b>	<b>\$22,253,688</b>

<b>20 - A/E &amp; Consultants</b>	
X0 67 00 - Design Architect	\$0
X0 74 00 - Civil Engineer	\$0
<b>20 - A/E &amp; Consultants</b>	<b>\$0</b>

<b>30 - Construction</b>	
01 12 00 - Multiple Contract Summary	\$0
02 41 00 - Demolition	\$0
X1 80 00 - Escalation	\$0
X1 85 00 - Site Work	\$0
X3 85 00 - Hard Cost Contingency	\$0
<b>30 - Construction</b>	<b>\$0</b>

<b>40 - Ins., Legal, Taxes, &amp; Permits</b>	
X4 02 00 - Building Permits	\$0
X4 05 00 - Other Permits	\$0
X4 19 00 - Builder's Risk	\$0
X4 54 00 - Real Estate Taxes	\$4,750
<b>40 - Ins., Legal, Taxes, &amp; Permits</b>	<b>\$4,750</b>

<b>50 - Financing</b>	
X4 56 00 - Interest During Construction	\$0
X4 63 00 - Lender Legal Fees - Construction L	\$0
X4 65 00 - Mortgage Recording Tax	\$0
<b>50 - Financing</b>	<b>\$0</b>

<b>60 - Marketing &amp; PR</b>	
X4 82 00 - Other Marketing Costs	\$0
<b>60 - Marketing &amp; PR</b>	<b>\$0</b>

<b>70 - Leasing</b>	
X3 99 00 - TI Allowance	\$0
X4 17 00 - Brokerage Commission	\$0
X4 44 00 - Legal Fees - Leasing	\$0
<b>70 - Leasing</b>	<b>\$0</b>

<b>80 - General &amp; Administrative</b>	
X5 03 00 - Operating Expenses During Developm	\$0
X5 04 00 - RGDC Developer Fees	\$0
<b>80 - General &amp; Administrative</b>	<b>\$0</b>

<b>90 - General Contingency</b>	
X5 07 00 - General Project Contingency	\$0
<b>90 - General Contingency</b>	<b>\$0</b>

**Grand Totals: \$22,258,438**



**ENVIRONMENTAL ASSESSMENT FORM**

**Full Environmental Assessment Form  
Part 1 - Project and Setting**

**Instructions for Completing Part 1**

**Part 1 is to be completed by the applicant or project sponsor.** Responses become part of the application for approval or funding, are subject to public review, and may be subject to further verification.

Complete Part 1 based on information currently available. If additional research or investigation would be needed to fully respond to any item, please answer as thoroughly as possible based on current information; indicate whether missing information does not exist, or is not reasonably available to the sponsor; and, when possible, generally describe work or studies which would be necessary to update or fully develop that information.

Applicants/sponsors must complete all items in Sections A & B. In Sections C, D & E, most items contain an initial question that must be answered either "Yes" or "No". If the answer to the initial question is "Yes", complete the sub-questions that follow. If the answer to the initial question is "No", proceed to the next question. Section F allows the project sponsor to identify and attach any additional information. Section G requires the name and signature of the applicant or project sponsor to verify that the information contained in Part 1 is accurate and complete.

**A. Project and Applicant/Sponsor Information.**

Name of Action or Project: Crossways Park Drive Warehouse		
Project Location (describe, and attach a general location map): 1 Media Crossways, Woodbury, NY 11797. Located between Seaford-Oyster Bay Expressway and Crossways Park Drive W		
Brief Description of Proposed Action (include purpose or need): Proposed one (1) story warehouse building to replace existing two story masonry building. Along with the proposed building there will be exterior site work improvements including a sub surface drainage system, new pavement, underground utilities, site lighting, landscaping, and irrigation improvements.		
Name of Applicant/Sponsor: R&M Engineering, c/o Christopher W. Robinson, P.E.		Telephone: (631) - 271-0576
		E-Mail: crobinson@rmengineering.com
Address: 50 Elm Street		
City/PO: Huntington	State: NY	Zip Code: 11743
Project Contact (if not same as sponsor; give name and title/role):		Telephone:
		E-Mail:
Address:		
City/PO:	State:	Zip Code:
Property Owner (if not same as sponsor): RG Crossways Owner LLC c/o Philip Golub		Telephone: (973) 347-9100
		E-Mail: pgolub@rockefellergroup.com
Address: 1271 Avenue of the Americas		
City/PO: New York	State: NY	Zip Code: 10020

**B. Government Approvals**

**B. Government Approvals, Funding, or Sponsorship.** (“Funding” includes grants, loans, tax relief, and any other forms of financial assistance.)

Government Entity	If Yes: Identify Agency and Approval(s) Required	Application Date (Actual or projected)
a. City Counsel, Town Board, <input checked="" type="checkbox"/> Yes <input type="checkbox"/> No or Village Board of Trustees	Site Plan Approval	TBD
b. City, Town or Village <input checked="" type="checkbox"/> Yes <input type="checkbox"/> No Planning Board or Commission	Site Plan Approval	TBD
c. City, Town or <input type="checkbox"/> Yes <input checked="" type="checkbox"/> No Village Zoning Board of Appeals		
d. Other local agencies <input checked="" type="checkbox"/> Yes <input type="checkbox"/> No	Town DPW (SWPPP) & Jericho WD - See attached narrative Section B.	
e. County agencies <input checked="" type="checkbox"/> Yes <input type="checkbox"/> No	NCHD (SWPPP) & NCDPW (Sewer) - See attached narrative Section B.	
f. Regional agencies <input type="checkbox"/> Yes <input checked="" type="checkbox"/> No		
g. State agencies <input checked="" type="checkbox"/> Yes <input type="checkbox"/> No	NYSDEC-SWPPP	TBD
h. Federal agencies <input type="checkbox"/> Yes <input checked="" type="checkbox"/> No		
i. Coastal Resources.		
i. Is the project site within a Coastal Area, or the waterfront area of a Designated Inland Waterway?		<input type="checkbox"/> Yes <input checked="" type="checkbox"/> No
ii. Is the project site located in a community with an approved Local Waterfront Revitalization Program?		<input type="checkbox"/> Yes <input checked="" type="checkbox"/> No
iii. Is the project site within a Coastal Erosion Hazard Area?		<input type="checkbox"/> Yes <input checked="" type="checkbox"/> No

**C. Planning and Zoning**

**C.1. Planning and zoning actions.**

Will administrative or legislative adoption, or amendment of a plan, local law, ordinance, rule or regulation be the only approval(s) which must be granted to enable the proposed action to proceed?  Yes  No

- If Yes, complete sections C, F and G.
- If No, proceed to question C.2 and complete all remaining sections and questions in Part 1

**C.2. Adopted land use plans.**

a. Do any municipally- adopted (city, town, village or county) comprehensive land use plan(s) include the site where the proposed action would be located?  Yes  No

If Yes, does the comprehensive plan include specific recommendations for the site where the proposed action would be located?  Yes  No

b. Is the site of the proposed action within any local or regional special planning district (for example: Greenway; Brownfield Opportunity Area (BOA); designated State or Federal heritage area; watershed management plan; or other?)  Yes  No

If Yes, identify the plan(s):

\_\_\_\_\_

\_\_\_\_\_

c. Is the proposed action located wholly or partially within an area listed in an adopted municipal open space plan, or an adopted municipal farmland protection plan?  Yes  No

If Yes, identify the plan(s):

\_\_\_\_\_

\_\_\_\_\_

**C.3. Zoning**

a. Is the site of the proposed action located in a municipality with an adopted zoning law or ordinance.  Yes  No  
 If Yes, what is the zoning classification(s) including any applicable overlay district?  
LI - Light Industrial

b. Is the use permitted or allowed by a special or conditional use permit?  Yes  No

c. Is a zoning change requested as part of the proposed action?  Yes  No  
 If Yes,  
 i. What is the proposed new zoning for the site? \_\_\_\_\_

**C.4. Existing community services.**

a. In what school district is the project site located? Syosset

b. What police or other public protection forces serve the project site?  
Nassau Police Precinct 2

c. Which fire protection and emergency medical services serve the project site?  
Syosset

d. What parks serve the project site?  
Syosset

**D. Project Details**

**D.1. Proposed and Potential Development**

a. What is the general nature of the proposed action (e.g., residential, industrial, commercial, recreational; if mixed, include all components)? Light Industrial (Warehouse)

b. a. Total acreage of the site of the proposed action? \_\_\_\_\_ 8.94 acres  
 b. Total acreage to be physically disturbed? \_\_\_\_\_ 8.94 acres  
 c. Total acreage (project site and any contiguous properties) owned or controlled by the applicant or project sponsor? \_\_\_\_\_ 8.94 acres

c. Is the proposed action an expansion of an existing project or use?  Yes  No  
 i. If Yes, what is the approximate percentage of the proposed expansion and identify the units (e.g., acres, miles, housing units, square feet)? % \_\_\_\_\_ Units: \_\_\_\_\_

d. Is the proposed action a subdivision, or does it include a subdivision?  Yes  No  
 If Yes,  
 i. Purpose or type of subdivision? (e.g., residential, industrial, commercial; if mixed, specify types) \_\_\_\_\_  
 ii. Is a cluster/conservation layout proposed?  Yes  No  
 iii. Number of lots proposed? \_\_\_\_\_  
 iv. Minimum and maximum proposed lot sizes? Minimum \_\_\_\_\_ Maximum \_\_\_\_\_

e. Will the proposed action be constructed in multiple phases?  Yes  No  
 i. If No, anticipated period of construction: \_\_\_\_\_ 12 months  
 ii. If Yes:  
 • Total number of phases anticipated \_\_\_\_\_  
 • Anticipated commencement date of phase I (including demolition) \_\_\_\_\_ month \_\_\_\_\_ year  
 • Anticipated completion date of final phase \_\_\_\_\_ month \_\_\_\_\_ year  
 • Generally describe connections or relationships among phases, including any contingencies where progress of one phase may determine timing or duration of future phases: \_\_\_\_\_  
 \_\_\_\_\_  
 \_\_\_\_\_

f. Does the project include new residential uses?  Yes  No  
 If Yes, show numbers of units proposed.

	<u>One Family</u>	<u>Two Family</u>	<u>Three Family</u>	<u>Multiple Family (four or more)</u>
Initial Phase	_____	_____	_____	_____
At completion of all phases	_____	_____	_____	_____

g. Does the proposed action include new non-residential construction (including expansions)?  Yes  No  
 If Yes,

i. Total number of structures \_\_\_\_\_ 1

ii. Dimensions (in feet) of largest proposed structure: \_\_\_\_\_ 40 height; \_\_\_\_\_ 250 width; and \_\_\_\_\_ 600 length

iii. Approximate extent of building space to be heated or cooled: \_\_\_\_\_ 150,000 square feet

h. Does the proposed action include construction or other activities that will result in the impoundment of any liquids, such as creation of a water supply, reservoir, pond, lake, waste lagoon or other storage?  Yes  No  
 If Yes,

i. Purpose of the impoundment: \_\_\_\_\_

ii. If a water impoundment, the principal source of the water:  Ground water  Surface water streams  Other specify: \_\_\_\_\_

iii. If other than water, identify the type of impounded/contained liquids and their source. \_\_\_\_\_

iv. Approximate size of the proposed impoundment. Volume: \_\_\_\_\_ million gallons; surface area: \_\_\_\_\_ acres

v. Dimensions of the proposed dam or impounding structure: \_\_\_\_\_ height; \_\_\_\_\_ length

vi. Construction method/materials for the proposed dam or impounding structure (e.g., earth fill, rock, wood, concrete): \_\_\_\_\_

**D.2. Project Operations**

a. Does the proposed action include any excavation, mining, or dredging, during construction, operations, or both? (Not including general site preparation, grading or installation of utilities or foundations where all excavated materials will remain onsite)  Yes  No  
 If Yes:

i. What is the purpose of the excavation or dredging? \_\_\_\_\_

ii. How much material (including rock, earth, sediments, etc.) is proposed to be removed from the site?

- Volume (specify tons or cubic yards): \_\_\_\_\_
- Over what duration of time? \_\_\_\_\_

iii. Describe nature and characteristics of materials to be excavated or dredged, and plans to use, manage or dispose of them. \_\_\_\_\_

iv. Will there be onsite dewatering or processing of excavated materials?  Yes  No  
 If yes, describe. \_\_\_\_\_

v. What is the total area to be dredged or excavated? \_\_\_\_\_ acres

vi. What is the maximum area to be worked at any one time? \_\_\_\_\_ acres

vii. What would be the maximum depth of excavation or dredging? \_\_\_\_\_ feet

viii. Will the excavation require blasting?  Yes  No

ix. Summarize site reclamation goals and plan: \_\_\_\_\_

b. Would the proposed action cause or result in alteration of, increase or decrease in size of, or encroachment into any existing wetland, waterbody, shoreline, beach or adjacent area?  Yes  No  
 If Yes:

i. Identify the wetland or waterbody which would be affected (by name, water index number, wetland map number or geographic description): \_\_\_\_\_

ii. Describe how the proposed action would affect that waterbody or wetland, e.g. excavation, fill, placement of structures, or alteration of channels, banks and shorelines. Indicate extent of activities, alterations and additions in square feet or acres:

\_\_\_\_\_  
\_\_\_\_\_  
\_\_\_\_\_

iii. Will the proposed action cause or result in disturbance to bottom sediments?  Yes  No  
If Yes, describe: \_\_\_\_\_

iv. Will the proposed action cause or result in the destruction or removal of aquatic vegetation?  Yes  No  
If Yes:

- acres of aquatic vegetation proposed to be removed: \_\_\_\_\_
- expected acreage of aquatic vegetation remaining after project completion: \_\_\_\_\_
- purpose of proposed removal (e.g. beach clearing, invasive species control, boat access): \_\_\_\_\_
- proposed method of plant removal: \_\_\_\_\_
- if chemical/herbicide treatment will be used, specify product(s): \_\_\_\_\_

v. Describe any proposed reclamation/mitigation following disturbance: \_\_\_\_\_

c. Will the proposed action use, or create a new demand for water?  Yes  No  
If Yes:

i. Total anticipated water usage/demand per day: \_\_\_\_\_ 26,833 gallons/day

ii. Will the proposed action obtain water from an existing public water supply?  Yes  No  
If Yes: (Based on the NC Department of Health Sanitary Waste Generation)

- Name of district or service area: Jericho Water District
- Does the existing public water supply have capacity to serve the proposal?  Yes  No
- Is the project site in the existing district?  Yes  No
- Is expansion of the district needed?  Yes  No
- Do existing lines serve the project site?  Yes  No

iii. Will line extension within an existing district be necessary to supply the project?  Yes  No  
If Yes:

- Describe extensions or capacity expansions proposed to serve this project: \_\_\_\_\_
- Source(s) of supply for the district: \_\_\_\_\_

iv. Is a new water supply district or service area proposed to be formed to serve the project site?  Yes  No  
If, Yes:

- Applicant/sponsor for new district: \_\_\_\_\_
- Date application submitted or anticipated: \_\_\_\_\_
- Proposed source(s) of supply for new district: \_\_\_\_\_

v. If a public water supply will not be used, describe plans to provide water supply for the project: \_\_\_\_\_

vi. If water supply will be from wells (public or private), what is the maximum pumping capacity: \_\_\_\_\_ gallons/minute.

d. Will the proposed action generate liquid wastes? (Based on the NC Department of Health Sanitary Waste Generation)  Yes  No  
If Yes:

i. Total anticipated liquid waste generation per day: \_\_\_\_\_ 22,500 gallons/day

ii. Nature of liquid wastes to be generated (e.g., sanitary wastewater, industrial; if combination, describe all components and approximate volumes or proportions of each): \_\_\_\_\_  
Sanitary Waste

iii. Will the proposed action use any existing public wastewater treatment facilities?  Yes  No  
If Yes:

- Name of wastewater treatment plant to be used: Cedar Creek Water Pollution Control Plant
- Name of district: Nassau County Sewage District
- Does the existing wastewater treatment plant have capacity to serve the project?  Yes  No
- Is the project site in the existing district?  Yes  No
- Is expansion of the district needed?  Yes  No

• Do existing sewer lines serve the project site?  Yes  No  
 • Will a line extension within an existing district be necessary to serve the project?  Yes  No  
 If Yes:  
 • Describe extensions or capacity expansions proposed to serve this project: \_\_\_\_\_  
 \_\_\_\_\_  
 \_\_\_\_\_

iv. Will a new wastewater (sewage) treatment district be formed to serve the project site?  Yes  No  
 If Yes:  
 • Applicant/sponsor for new district: \_\_\_\_\_  
 • Date application submitted or anticipated: \_\_\_\_\_  
 • What is the receiving water for the wastewater discharge? \_\_\_\_\_  
 v. If public facilities will not be used, describe plans to provide wastewater treatment for the project, including specifying proposed receiving water (name and classification if surface discharge or describe subsurface disposal plans):  
 \_\_\_\_\_  
 \_\_\_\_\_  
 \_\_\_\_\_

vi. Describe any plans or designs to capture, recycle or reuse liquid waste: \_\_\_\_\_  
 \_\_\_\_\_  
 \_\_\_\_\_

e. Will the proposed action disturb more than one acre and create stormwater runoff, either from new point sources (i.e. ditches, pipes, swales, curbs, gutters or other concentrated flows of stormwater) or non-point source (i.e. sheet flow) during construction or post construction?  Yes  No  
 If Yes:  
 i. How much impervious surface will the project create in relation to total size of project parcel?  
 \_\_\_\_\_ Square feet or \_\_\_\_\_ 7.5 acres (impervious surface)  
 \_\_\_\_\_ Square feet or \_\_\_\_\_ 8.94 acres (parcel size)  
 ii. Describe types of new point sources. Proposed warehouse building and asphalt parking.  
 \_\_\_\_\_  
 \_\_\_\_\_  
 iii. Where will the stormwater runoff be directed (i.e. on-site stormwater management facility/structures, adjacent properties, groundwater, on-site surface water or off-site surface waters)?  
Proposed on site precast leaching pools  
 \_\_\_\_\_  
 \_\_\_\_\_  
 • If to surface waters, identify receiving water bodies or wetlands: \_\_\_\_\_  
 \_\_\_\_\_  
 \_\_\_\_\_  
 • Will stormwater runoff flow to adjacent properties?  Yes  No

iv. Does the proposed plan minimize impervious surfaces, use pervious materials or collect and re-use stormwater?  Yes  No

f. Does the proposed action include, or will it use on-site, one or more sources of air emissions, including fuel combustion, waste incineration, or other processes or operations?  Yes  No  
 If Yes, identify:  
 i. Mobile sources during project operations (e.g., heavy equipment, fleet or delivery vehicles)  
 \_\_\_\_\_  
 ii. Stationary sources during construction (e.g., power generation, structural heating, batch plant, crushers)  
 \_\_\_\_\_  
 iii. Stationary sources during operations (e.g., process emissions, large boilers, electric generation)  
 \_\_\_\_\_  
 \_\_\_\_\_

g. Will any air emission sources named in D.2.f (above), require a NY State Air Registration, Air Facility Permit, or Federal Clean Air Act Title IV or Title V Permit?  Yes  No  
 If Yes:  
 i. Is the project site located in an Air quality non-attainment area? (Area routinely or periodically fails to meet ambient air quality standards for all or some parts of the year)  Yes  No  
 ii. In addition to emissions as calculated in the application, the project will generate:  
 • \_\_\_\_\_ Tons/year (short tons) of Carbon Dioxide (CO<sub>2</sub>)  
 • \_\_\_\_\_ Tons/year (short tons) of Nitrous Oxide (N<sub>2</sub>O)  
 • \_\_\_\_\_ Tons/year (short tons) of Perfluorocarbons (PFCs)  
 • \_\_\_\_\_ Tons/year (short tons) of Sulfur Hexafluoride (SF<sub>6</sub>)  
 • \_\_\_\_\_ Tons/year (short tons) of Carbon Dioxide equivalent of Hydrofluorocarbons (HFCs)  
 • \_\_\_\_\_ Tons/year (short tons) of Hazardous Air Pollutants (HAPs)

h. Will the proposed action generate or emit methane (including, but not limited to, sewage treatment plants, landfills, composting facilities)?  Yes  No

If Yes:

i. Estimate methane generation in tons/year (metric): \_\_\_\_\_

ii. Describe any methane capture, control or elimination measures included in project design (e.g., combustion to generate heat or electricity, flaring): \_\_\_\_\_

i. Will the proposed action result in the release of air pollutants from open-air operations or processes, such as quarry or landfill operations?  Yes  No

If Yes: Describe operations and nature of emissions (e.g., diesel exhaust, rock particulates/dust): \_\_\_\_\_

j. Will the proposed action result in a substantial increase in traffic above present levels or generate substantial new demand for transportation facilities or services?  Yes  No

(Refer to traffic documents submitted by R&M Engineering)

If Yes:

i. When is the peak traffic expected (Check all that apply):  Morning  Evening  Weekend

Randomly between hours of \_\_\_\_\_ to \_\_\_\_\_.

ii. For commercial activities only, projected number of truck trips/day and type (e.g., semi trailers and dump trucks): \_\_\_\_\_

iii. Parking spaces: Existing \_\_\_\_\_ Proposed \_\_\_\_\_ Net increase/decrease \_\_\_\_\_

iv. Does the proposed action include any shared use parking?  Yes  No

v. If the proposed action includes any modification of existing roads, creation of new roads or change in existing access, describe: \_\_\_\_\_

vi. Are public/private transportation service(s) or facilities available within 1/2 mile of the proposed site?  Yes  No

vii. Will the proposed action include access to public transportation or accommodations for use of hybrid, electric or other alternative fueled vehicles?  Yes  No

viii. Will the proposed action include plans for pedestrian or bicycle accommodations for connections to existing pedestrian or bicycle routes?  Yes  No

k. Will the proposed action (for commercial or industrial projects only) generate new or additional demand for energy?  Yes  No

If Yes:

i. Estimate annual electricity demand during operation of the proposed action: \_\_\_\_\_  
+/- 945,000 kWh (Based on information from the US Energy Information Administration, Office of Energy Consumption and Efficiency Statistics)

ii. Anticipated sources/suppliers of electricity for the project (e.g., on-site combustion, on-site renewable, via grid/local utility, or other):

Local Utility Grid - service provided by PSEG Long Island

iii. Will the proposed action require a new, or an upgrade, to an existing substation?  Yes  No

l. Hours of operation. Answer all items which apply.

i. During Construction:

- Monday - Friday: \_\_\_\_\_ 7:00 AM - 6:00 PM
- Saturday: \_\_\_\_\_ N/A
- Sunday: \_\_\_\_\_ N/A
- Holidays: \_\_\_\_\_ N/A

ii. During Operations:

- Monday - Friday: \_\_\_\_\_ 24 Hours
- Saturday: \_\_\_\_\_ 24 Hours
- Sunday: \_\_\_\_\_ 24 Hours
- Holidays: \_\_\_\_\_ 24 Hours



m. Will the proposed action produce noise that will exceed existing ambient noise levels during construction, operation, or both?  Yes  No

If yes:

i. Provide details including sources, time of day and duration:  
Noise may exceed existing ambient levels for the duration of construction from 7:00 AM - 3:30 PM. However, after the conclusion of construction noise levels will no longer exceed ambient conditions.

ii. Will the proposed action remove existing natural barriers that could act as a noise barrier or screen?  Yes  No  
Describe: \_\_\_\_\_

---

n. Will the proposed action have outdoor lighting?  Yes  No

If yes:

i. Describe source(s), location(s), height of fixture(s), direction/aim, and proximity to nearest occupied structures:  
A: sixteen (16) proposed pole mounted 18 ft. light fixtures aimed over parking lot. B. nine (9) proposed wall mounted 25 ft light fixtures aimed over the loading dock. C. nine (9) proposed pole mounted 18 ft. light fixtures aimed over the loading dock. D two (2) proposed pole mounted 18 ft. double light fixtures aimed over the loading dock.

ii. Will proposed action remove existing natural barriers that could act as a light barrier or screen?  Yes  No  
Describe: \_\_\_\_\_

---

o. Does the proposed action have the potential to produce odors for more than one hour per day?  Yes  No  
If Yes, describe possible sources, potential frequency and duration of odor emissions, and proximity to nearest occupied structures: \_\_\_\_\_

---

p. Will the proposed action include any bulk storage of petroleum (combined capacity of over 1,100 gallons) or chemical products 185 gallons in above ground storage or any amount in underground storage?  Yes  No

If Yes:

i. Product(s) to be stored \_\_\_\_\_

ii. Volume(s) \_\_\_\_\_ per unit time \_\_\_\_\_ (e.g., month, year)

iii. Generally, describe the proposed storage facilities: \_\_\_\_\_

---

q. Will the proposed action (commercial, industrial and recreational projects only) use pesticides (i.e., herbicides, insecticides) during construction or operation?  Yes  No

If Yes:

i. Describe proposed treatment(s):  
\_\_\_\_\_  
\_\_\_\_\_  
\_\_\_\_\_

ii. Will the proposed action use Integrated Pest Management Practices?  Yes  No

---

r. Will the proposed action (commercial or industrial projects only) involve or require the management or disposal of solid waste (excluding hazardous materials)?  Yes  No

If Yes:

i. Describe any solid waste(s) to be generated during construction or operation of the facility:

- Construction: \_\_\_\_\_ 4.0 tons per \_\_\_\_\_ week (unit of time)
- Operation : \_\_\_\_\_ 2.63 tons per \_\_\_\_\_ week (unit of time)

ii. Describe any proposals for on-site minimization, recycling or reuse of materials to avoid disposal as solid waste:

- Construction: Metals will be separated on-site and taken away by a licensed scrap metal contractor, pavement/recycled concrete to be reused to create a stabilized work area during construction and potentially under the future pavement base.
- Operation: Cardboard and paper, plastics and metals to be recycled with the Town of Oyster Bay via private carter.

iii. Proposed disposal methods/facilities for solid waste generated on-site:

- Construction: Demolition contractor to stockpile materials in separate roll-off containers and contract with scrap metal company waste will be loaded into roll-off containers for disposal by private carter.
- Operation: The property is to be constructed with a refuse enclosure. Separate containers will be used, one for waste and one for recycling. Cardboard will be bailed for recycling with Town of Oyster Bay via private carter.

s. Does the proposed action include construction or modification of a solid waste management facility?  Yes  No

If Yes:

i. Type of management or handling of waste proposed for the site (e.g., recycling or transfer station, composting, landfill, or other disposal activities): \_\_\_\_\_

ii. Anticipated rate of disposal/processing:

- \_\_\_\_\_ Tons/month, if transfer or other non-combustion/thermal treatment, or
- \_\_\_\_\_ Tons/hour, if combustion or thermal treatment

iii. If landfill, anticipated site life: \_\_\_\_\_ years

---

t. Will the proposed action at the site involve the commercial generation, treatment, storage, or disposal of hazardous waste?  Yes  No

If Yes:

i. Name(s) of all hazardous wastes or constituents to be generated, handled or managed at facility: \_\_\_\_\_

ii. Generally describe processes or activities involving hazardous wastes or constituents: \_\_\_\_\_

iii. Specify amount to be handled or generated \_\_\_\_\_ tons/month

iv. Describe any proposals for on-site minimization, recycling or reuse of hazardous constituents: \_\_\_\_\_

v. Will any hazardous wastes be disposed at an existing offsite hazardous waste facility?  Yes  No

If Yes: provide name and location of facility: \_\_\_\_\_

If No: describe proposed management of any hazardous wastes which will not be sent to a hazardous waste facility: \_\_\_\_\_

**E. Site and Setting of Proposed Action**

**E.1. Land uses on and surrounding the project site**

a. Existing land uses.

i. Check all uses that occur on, adjoining and near the project site.

Urban  Industrial  Commercial  Residential (suburban)  Rural (non-farm)

Forest  Agriculture  Aquatic  Other (specify): \_\_\_\_\_

ii. If mix of uses, generally describe: \_\_\_\_\_

---

b. Land uses and covertypes on the project site.

Land use or Covertype	Current Acreage	Acreage After Project Completion	Change (Acres +/-)
• Roads, buildings, and other paved or impervious surfaces	7.3	7.5	+0.2
• Forested			
• Meadows, grasslands or brushlands (non-agricultural, including abandoned agricultural)			
• Agricultural (includes active orchards, field, greenhouse etc.)			
• Surface water features (lakes, ponds, streams, rivers, etc.)			
• Wetlands (freshwater or tidal)			
• Non-vegetated (bare rock, earth or fill)			
• Other Describe: <u>Landscaped</u>	1.6	1.4	-0.2

c. Is the project site presently used by members of the community for public recreation?  Yes  No  
 i. If Yes: explain: \_\_\_\_\_

d. Are there any facilities serving children, the elderly, people with disabilities (e.g., schools, hospitals, licensed day care centers, or group homes) within 1500 feet of the project site?  Yes  No  
 If Yes,  
 i. Identify Facilities:  
 Harry B. Thompson Middle School, Primrose School of Woodbury  
 \_\_\_\_\_

e. Does the project site contain an existing dam?  Yes  No  
 If Yes:  
 i. Dimensions of the dam and impoundment:  
 • Dam height: \_\_\_\_\_ feet  
 • Dam length: \_\_\_\_\_ feet  
 • Surface area: \_\_\_\_\_ acres  
 • Volume impounded: \_\_\_\_\_ gallons OR acre-feet  
 ii. Dam's existing hazard classification: \_\_\_\_\_  
 iii. Provide date and summarize results of last inspection:  
 \_\_\_\_\_

f. Has the project site ever been used as a municipal, commercial or industrial solid waste management facility, or does the project site adjoin property which is now, or was at one time, used as a solid waste management facility?  Yes  No  
 If Yes:  
 i. Has the facility been formally closed?  Yes  No  
 • If yes, cite sources/documentation: \_\_\_\_\_  
 ii. Describe the location of the project site relative to the boundaries of the solid waste management facility:  
 \_\_\_\_\_  
 iii. Describe any development constraints due to the prior solid waste activities: \_\_\_\_\_

g. Have hazardous wastes been generated, treated and/or disposed of at the site, or does the project site adjoin property which is now or was at one time used to commercially treat, store and/or dispose of hazardous waste?  Yes  No  
 If Yes:  
 i. Describe waste(s) handled and waste management activities, including approximate time when activities occurred:  
 \_\_\_\_\_

h. Potential contamination history. Has there been a reported spill at the proposed project site, or have any remedial actions been conducted at or adjacent to the proposed site?  Yes  No  
 If Yes:  
 i. Is any portion of the site listed on the NYSDEC Spills Incidents database or Environmental Site Remediation database? Check all that apply:  Yes  No  
 Yes – Spills Incidents database Provide DEC ID number(s): 8807589, 8900530, 8906974, 9512379  
 Yes – Environmental Site Remediation database Provide DEC ID number(s): \_\_\_\_\_  
 Neither database  
 ii. If site has been subject of RCRA corrective activities, describe control measures: \_\_\_\_\_  
 iii. Is the project within 2000 feet of any site in the NYSDEC Environmental Site Remediation database?  Yes  No  
 If yes, provide DEC ID number(s): \_\_\_\_\_  
 iv. If yes to (i), (ii) or (iii) above, describe current status of site(s):  
 \_\_\_\_\_

v. Is the project site subject to an institutional control limiting property uses?  Yes  No

- If yes, DEC site ID number: \_\_\_\_\_
- Describe the type of institutional control (e.g., deed restriction or easement): \_\_\_\_\_
- Describe any use limitations: \_\_\_\_\_
- Describe any engineering controls: \_\_\_\_\_
- Will the project affect the institutional or engineering controls in place?  Yes  No
- Explain: \_\_\_\_\_  
 \_\_\_\_\_  
 \_\_\_\_\_

---

**E.2. Natural Resources On or Near Project Site**

a. What is the average depth to bedrock on the project site? \_\_\_\_\_ 1,000 feet

b. Are there bedrock outcroppings on the project site?  Yes  No  
 If Yes, what proportion of the site is comprised of bedrock outcroppings? \_\_\_\_\_ %

c. Predominant soil type(s) present on project site:

Urban Land	_____	87.9 %
Urban Land - Hempstead Complex	_____	12.1 %
_____	_____	_____ %

d. What is the average depth to the water table on the project site? Average: \_\_\_\_\_ 125 feet

e. Drainage status of project site soils:  Well Drained: \_\_\_\_\_ 100 % of site  
 Moderately Well Drained: \_\_\_\_\_ % of site  
 Poorly Drained \_\_\_\_\_ % of site

f. Approximate proportion of proposed action site with slopes:  0-10%: \_\_\_\_\_ 100 % of site  
 10-15%: \_\_\_\_\_ % of site  
 15% or greater: \_\_\_\_\_ % of site

g. Are there any unique geologic features on the project site?  Yes  No  
 If Yes, describe: \_\_\_\_\_  
 \_\_\_\_\_

h. Surface water features.

i. Does any portion of the project site contain wetlands or other waterbodies (including streams, rivers, ponds or lakes)?  Yes  No

ii. Do any wetlands or other waterbodies adjoin the project site?  Yes  No

If Yes to either *i* or *ii*, continue. If No, skip to E.2.i.

iii. Are any of the wetlands or waterbodies within or adjoining the project site regulated by any federal, state or local agency?  Yes  No

iv. For each identified regulated wetland and waterbody on the project site, provide the following information:

- Streams: Name \_\_\_\_\_ Classification \_\_\_\_\_
- Lakes or Ponds: Name \_\_\_\_\_ Classification \_\_\_\_\_
- Wetlands: Name \_\_\_\_\_ Approximate Size \_\_\_\_\_
- Wetland No. (if regulated by DEC) \_\_\_\_\_

v. Are any of the above water bodies listed in the most recent compilation of NYS water quality-impaired waterbodies?  Yes  No  
 If yes, name of impaired water body/bodies and basis for listing as impaired: \_\_\_\_\_  
 \_\_\_\_\_

---

i. Is the project site in a designated Floodway?  Yes  No

j. Is the project site in the 100-year Floodplain?  Yes  No

k. Is the project site in the 500-year Floodplain?  Yes  No

l. Is the project site located over, or immediately adjoining, a primary, principal or sole source aquifer?  Yes  No  
 If Yes:  
 i. Name of aquifer: Nassau-Suffolk Sole Source Aquifer

m. Identify the predominant wildlife species that occupy or use the project site: Suburban Rodents _____ Various Birds _____	_____ _____ _____
n. Does the project site contain a designated significant natural community? <span style="float: right;"><input type="checkbox"/> Yes <input checked="" type="checkbox"/> No</span> If Yes:	
<i>i.</i> Describe the habitat/community (composition, function, and basis for designation): _____ _____	
<i>ii.</i> Source(s) of description or evaluation: _____	
<i>iii.</i> Extent of community/habitat:	
<ul style="list-style-type: none"> <li>• Currently: _____ acres</li> <li>• Following completion of project as proposed: _____ acres</li> <li>• Gain or loss (indicate + or -): _____ acres</li> </ul>	
o. Does project site contain any species of plant or animal that is listed by the federal government or NYS as endangered or threatened, or does it contain any areas identified as habitat for an endangered or threatened species? <span style="float: right;"><input type="checkbox"/> Yes <input checked="" type="checkbox"/> No</span> If Yes:	
<i>i.</i> Species and listing (endangered or threatened): _____ _____ _____	
p. Does the project site contain any species of plant or animal that is listed by NYS as rare, or as a species of special concern? <span style="float: right;"><input type="checkbox"/> Yes <input checked="" type="checkbox"/> No</span> If Yes:	
<i>i.</i> Species and listing: _____ _____	
q. Is the project site or adjoining area currently used for hunting, trapping, fishing or shell fishing? <span style="float: right;"><input type="checkbox"/> Yes <input checked="" type="checkbox"/> No</span> If yes, give a brief description of how the proposed action may affect that use: _____ _____	
<b>E.3. Designated Public Resources On or Near Project Site</b>	
a. Is the project site, or any portion of it, located in a designated agricultural district certified pursuant to Agriculture and Markets Law, Article 25-AA, Section 303 and 304? <span style="float: right;"><input type="checkbox"/> Yes <input checked="" type="checkbox"/> No</span> If Yes, provide county plus district name/number: _____	
b. Are agricultural lands consisting of highly productive soils present? <span style="float: right;"><input type="checkbox"/> Yes <input checked="" type="checkbox"/> No</span> <i>i.</i> If Yes: acreage(s) on project site? _____ <i>ii.</i> Source(s) of soil rating(s): _____	
c. Does the project site contain all or part of, or is it substantially contiguous to, a registered National Natural Landmark? <span style="float: right;"><input type="checkbox"/> Yes <input checked="" type="checkbox"/> No</span> If Yes:	
<i>i.</i> Nature of the natural landmark: <input type="checkbox"/> Biological Community <input type="checkbox"/> Geological Feature <i>ii.</i> Provide brief description of landmark, including values behind designation and approximate size/extent: _____ _____	
d. Is the project site located in or does it adjoin a state listed Critical Environmental Area? <span style="float: right;"><input type="checkbox"/> Yes <input checked="" type="checkbox"/> No</span> If Yes:	
<i>i.</i> CEA name: _____ <i>ii.</i> Basis for designation: _____ <i>iii.</i> Designating agency and date: _____	

e. Does the project site contain, or is it substantially contiguous to, a building, archaeological site, or district which is listed on the National or State Register of Historic Places, or that has been determined by the Commissioner of the NYS Office of Parks, Recreation and Historic Preservation to be eligible for listing on the State Register of Historic Places?  Yes  No

If Yes:

i. Nature of historic/archaeological resource:  Archaeological Site  Historic Building or District

ii. Name: \_\_\_\_\_

iii. Brief description of attributes on which listing is based: \_\_\_\_\_

---

f. Is the project site, or any portion of it, located in or adjacent to an area designated as sensitive for archaeological sites on the NY State Historic Preservation Office (SHPO) archaeological site inventory?  Yes  No

---

g. Have additional archaeological or historic site(s) or resources been identified on the project site?  Yes  No

If Yes:

i. Describe possible resource(s): \_\_\_\_\_

ii. Basis for identification: \_\_\_\_\_

---

h. Is the project site within five miles of any officially designated and publicly accessible federal, state, or local scenic or aesthetic resource?  Yes  No

If Yes:

i. Identify resource: Stillwell Woods Park

ii. Nature of, or basis for, designation (e.g., established highway overlook, state or local park, state historic trail or scenic byway, etc.): Nature Preserve

iii. Distance between project and resource: \_\_\_\_\_ 1.70 miles.

---

i. Is the project site located within a designated river corridor under the Wild, Scenic and Recreational Rivers Program 6 NYCRR 666?  Yes  No

If Yes:

i. Identify the name of the river and its designation: \_\_\_\_\_

ii. Is the activity consistent with development restrictions contained in 6NYCRR Part 666?  Yes  No

**F. Additional Information**

Attach any additional information which may be needed to clarify your project.

If you have identified any adverse impacts which could be associated with your proposal, please describe those impacts plus any measures which you propose to avoid or minimize them.

**G. Verification**

I certify that the information provided is true to the best of my knowledge.

Applicant/Sponsor Name Christopher Robinson, P.E. Date 12/13/2021

Signature  Title \_\_\_\_\_



Christopher W. Robinson, PE President  
Wayne A. Muller, PE Vice President  
Matthew P. Scheiner, PE Partner  
Matthew K. Aylward, PE Partner  
Gino Tedesco, Associate

December 06, 2021

Town of Oyster Bay  
Department of Environmental Resources  
29 Spring Street  
Oyster Bay, NY 11771

Attn: George Baptista Jr., Deputy Commissioner

RE: Site Plan Application  
1 Media Crossways  
Woodbury, New York 11758  
Sec. 15, Blk. 196, Lot(s) 15, 17 & 23  
R&M No. 2021-018

Dear Mr. Baptista:

R&M Engineering is providing this narrative to accompany the Long EAF and Town Addendum EAF in order to back up and expand on various answers as needed.

**NYS Long EAF**

**Section B.**

- b) Site Plan Approval will be reviewed by the Town Department of Planning & Development and the Town Department of Environmental Resources. Upon satisfactory review by both departments, the applications will be sent to and coordinated by the Department of Legislative Affairs/Town Attorney for placement on a Town Board agenda to be heard at a public hearing.
- d) The Stormwater Pollution Prevention Plan and Report will be reviewed by the Town Department of Public Works. Upon satisfactory review by the department we will receive the signed MS4 agreement. Jericho Water District will review the plans for their water connection and cross connection control approval. They will then forward them to the Nassau County Department of Health Division of Environmental Health, for review and approval for the design of the backflow devices. The Nassau County Department of Public Works will review the plans for their sanitary sewer connection approval.
- g) Upon satisfactory review by the Town and receiving the signed MS4 agreement we will file the SWPPP Notice of Intent with the New York State Department of Environmental Conservation. They will then issue a letter of acknowledgement of notice of intent for coverage under the SPDES General Permit for Storm Water Discharges from Construction Activity – GP-0-20-001.
- i) Information obtained from NY State Environmental Resource Mapper.

**Section C.3. - Town Zoning Map and Zoning Code. Next.Newsday.com Service Provider Mapping and Local Utility Maps.**

Section D.2.

- b) Information obtained from NY State Environmental Resource Mapper.
- c) See attached Existing/Proposed Water Use Calculations based partially on NCHD Sanitary Waste Generation Tables.
- d) Based on NCHD Sanitary Waste Generation Tables and as-built information provided by NCDPW.
- e) Based on NYSDEC Blue Book stormwater design criteria.
- j) Based on Traffic Impact Study Prepared by R&M Engineering and included as part of this submission.
- k) Based on information from US Energy Information Administration, office of Energy Consumption and Efficiency Statistics.
- n) Based on lighting analysis.
- r) Based on calculations provided by California Recycle Waste website.

Section E.1.

- h) Spill incident information obtained from NYSDEC database and included attached to this report. Additional information can be found in the Phase I and II Environmental reports prepared for each property performed by Laurel Environmental Geosciences, DPC; Executive Summary and Conclusions have been provided in this submission, full environmental report has been provided via CD.

Section E.2.

- a) Information obtained from NY State Environmental Resource Mapper and USGS Soil Survey.
- b) Information obtained from NY State Environmental Resource Mapper and USGS Soil Survey.
- c) Information obtained from NY State Environmental Resource Mapper and USGS Soil Survey.
- d) Information obtained from NY State Environmental Resource Mapper and USGS Soil Survey.
- e) Information obtained from NY State Environmental Resource Mapper and USGS Soil Survey.
- f) Information obtained from NY State Environmental Resource Mapper and USGS Soil Survey.
- g) Information obtained from NY State Environmental Resource Mapper.
- h) Information obtained from NY State Environmental Resource Mapper.
- i) Information obtained from NY State Environmental Resource Mapper.
- j) Information obtained from NY State Environmental Resource Mapper.
- k) Information obtained from NY State Environmental Resource Mapper.
- l) Information obtained from NY State Environmental Resource Mapper.
- m) Information obtained from NY State Environmental Resource Mapper.
- n) Information obtained from NY State Environmental Resource Mapper.
- o) Information obtained from NY State Environmental Resource Mapper.
- p) Information obtained from NY State Environmental Resource Mapper.
- q) Information obtained from NY State Environmental Resource Mapper.

Section E.3.

- a) Information obtained from NY State Environmental Resource Mapper.
- b) Information obtained from NY State Environmental Resource Mapper.





- c) Information obtained from NY State Office of Parks, Recreation and Historic Preservation.
- d) Information obtained from NY State Environmental Resource Mapper.
- e) Information obtained from NY State Office of Parks, Recreation and Historic Preservation.
- f) Information obtained from NY State Office of Parks, Recreation and Historic Preservation.
- g) Information obtained from NY State Office of Parks, Recreation and Historic Preservation.
- h) Information obtained from NY State Environmental Resource Mapper.
- i) Information obtained from NY State Environmental Resource Mapper.

If you have any questions, please feel free to contact our office.

Sincerely,  
R&M Engineering



Christopher W. Robinson, PE  
President

CWR:sd



## Town of Oyster Bay Short Environmental Assessment Form ADDENDUM



Town of Oyster Bay Department of Environmental Resources  
29 Spring Street  
Oyster Bay, NY 11771

INSTRUCTIONS: This document is an Addendum to be used for any proposed development project in the Town of Oyster Bay for which the New York State Short Environmental Assessment Form (SEAF) is completed pursuant to the State Environmental Quality Review Act (SEQRA). Please provide any additional information that will be helpful to understanding the proposed action and its potential impacts on the environment as an attachment to this form. Additional information may be requested by DER and may be subject to further verification and public review.

Please enclose a check or money order in the amount of \$300.00 for the review processing fee, made payable to "Supervisor, Town of Oyster Bay", and remit with the completed TOB Addendum, SEAF, and current Site Plan package to the address specified above. DER requires one hard copy and one electronic copy of all submittals/resubmittals transmitted to this office. Depending on the type of project and level of review required, additional fees may apply. If you have any questions, please contact the Department of Environmental Resources at (516) 677-5824.

NAME OF PROPOSED ACTION/PROJECT: Crossways Park Drive Warehouse			
LOCATION OF PROPOSED ACTION/PROJECT (Nassau County Tax Map Designation)			
SECTION: 15	BLOCK: 196	LOT(S): 15, 17 & 22	
NAME OF PROPERTY OWNER RG Crossways Owner LLC		BUSINESS TELEPHONE (973) 347-9100	
ADDRESS 1271 Avenue of the Americas, 24 Fl.			
CITY/POST OFFICE New York		STATE NY	ZIP CODE 10020
NAME OF CONSULTING FIRM R&M Engineering		NAME OF CONSULTANT CONTACT Christopher Robinson P.E.	
ADDRESS 50 Elm Street		BUSINESS TELEPHONE (631) 271-0576	
CITY/POST OFFICE Huntington		EMAIL ADDRESS CRobinson@RMEngineering.com	
CITY/POST OFFICE Huntington		STATE NY	ZIP CODE 11743
NAME OF LEGAL REPRESENTATIVE		BUSINESS TELEPHONE	
ADDRESS			
CITY/POST OFFICE		STATE	ZIP CODE

**A. Site Description**

1. Previous use(s) of the site of the proposed action:  
Office Building and Vehicle Maintenance Buildings

NOTE: A Phase I Environmental Site Assessment or equivalent information regarding on-site conditions typically will be requested for any property which currently contains or previously contained a facility or use (e.g., gasoline service station, motor vehicle repair shop, manufacturing plant, etc.) entailing the generation, storage or use of significant quantities of hazardous substances or wastes.

2. Approximate Acreages

	Without Proposed Action		After Completion	
Forested	0	acres	0	acres
Meadow or Brushland	0	acres	0	acres
Freshwater Wetland	0	acres	0	acres
Tidal Wetland	0	acres	0	acres
Unvegetated (rock, earth or fill)	0	acres	0	acres
Roads, Buildings and Other Paved Surfaces	7.3	acres	7.5	acres
Turf Grasses	0	acres	0	acres
Other Landscaping Vegetation	1.6	acres	1.4	acres
Other (indicate type)	0	acres	0	acres

**B. Description of Proposed Action**

1. On-site parking capacity for the overall site (i.e., marked parking stalls):

272 stalls	# of existing spaces
138 stalls, 16 landbanked	# of proposed spaces (separately indicate # of land-banked spaces, if any)
150 stalls	# of spaces required for proposed condition under Town of Oyster Bay Zoning Code

2. Estimated maximum increase in site-generated traffic (entering + exiting trips combined) during peak one-hour periods under proposed action:

	Peak-hour two-way traffic volume	Peak-hour period (start time-end time)
Weekday morning	33 trips (-10 entering, 43 exiting)	7:45 - 8:45 am
Weekday afternoon	24 trips (53 entering, -24 exiting)	4:15 - 5:15 pm
Weekend (usually Saturday mid-day)	40 trips (-36 entering, 76 exiting)	11:00 am - 12:00 pm

Identify source of vehicular trip generation information (e.g., *Trip Generation* manual published by Institute of Transportation Engineers [specify the edition and Land Use Codes employed], actual counts [include date of counts and who conducted them], etc.).

LUC 710 - General Office Building - ITE Trip Generation Manual, 10th Edition

3. Total volume of excavation to occur on-site under proposed action: 0 cubic yards  
 Purpose of excavation (e.g., basement, drainage structures, etc.): Building Foundation, Building Slab, and Drainage Structures  
 Total volume of fill to be imported to site under proposed action: 643 cubic yards

4. Does the site of the proposed action contain slopes with gradient steeper than 25%?  Yes  No  
 a. If yes, what is the area with slopes greater than 25% that would be disturbed under proposed action? N/A acres  
 b. If yes, what measures will be implemented to mitigate erosion and sediment transport?  
N/A

5. Describe any vegetation to be removed under proposed action, particularly any trees with diameter greater than 8 inches (measured 4 feet above grade).  
Proposed removal and disposal of 62 trees ranging from 5" to 30" caliper because they are in the area where the proposed building and driveway are located.

6. Is the site of the proposed action located in the Special Groundwater Protection Area?  Yes  No  
 If yes, refer to Section 246-5.4.7 of Oyster Bay Town Code, Aquifer Protection Overlay (APO) District, and provide the following information:  
 a. Proposed Disturbance of Natural Vegetation N/A sq. feet      Maximum Permitted Disturbance of Natural Vegetation (§246-5.4.7.3.1) N/A sq. feet  
 b. Proposed Lot Coverage N/A sq. feet      Maximum Permitted Lot Coverage (§246-5.4.7.3.2) N/A sq. feet  
 c. Describe proposed action's consistency with the best management practices and other standards set forth in §246-5.4.7.3.3 through §246-5.4.7.3.6:  
N/A

7. Does the site of the proposed action contain a local historic resource as designated by the Town of Oyster Bay?  Yes  No  
 a. If yes, explain/describe:  
N/A

8. Will the proposed action increase average daily water consumption on the subject property (domestic use and irrigation combined)?  Yes  No  
 a. If yes, what will be the increase in daily average water consumption on the subject property due to the proposed action? 16,044 gallons/day  
 b. If yes, indicate the source of this information (e.g., actual recorded water use, standard rate [specify reference and unit rate], etc.)  
Based on Nassau County Department of Public Works - Minimum Design Sewage Flow Rates - Warehouse & Office Space = 0.15 gpd/sf + anticipated irrigation demand - see attached water computations.

9. Will the proposed action provide increased on-site stormwater storage capacity (e.g., through additional drywells or similar structures) as compared to the existing condition?  Yes  No  
 a. What will be the capacity of the on-site drainage system under the proposed action, in terms of the design storm event expressed in inches of rainfall? \_\_\_\_\_ inches

10. Sanitary waste disposal method (e.g., on-site septic system, municipal sewer system, none, etc.):  
 Municipal Sewer System existing condition  
 Municipal Sewer System proposed action

11. Will the proposed action increase the rate of solid waste generation on the subject property?  Yes  No  
 a. If yes, what will be the increase in monthly average solid waste generation? 7.65 tons/month  
 b. Indicate the source of this information (e.g., existing data [identify specifically, such as applicant's existing facilities], standard rates [with specific reference citation], etc.)  
 6.0Cal Recycle Waste Characteristics and Waste Generation Rates (5.0 lb/1000 sf of Building footprint/day-proposed building) (6.0 lb/1000 sf of Building footprint/day-existing building)

12. Describe any hazardous or infectious materials or wastes (e.g., petroleum products, chemicals, medical wastes, etc.) that would be generated, used, stored or processed at the site under the proposed action, and measures (e.g., procedures, protocols, equipment, etc.) that will be implemented to protect the environment from spills, leakage and other incidents.  
 N/A

13. If the proposed action involves a non-residential (commercial, industrial, etc.) use, what are the proposed days and hours of operation?  
 24 hours/day, 7 days/week


14. If the proposed action is a non-residential (commercial, industrial, etc.) use on a site which is adjacent to residential uses, describe any measures that will be implemented to minimize potential impacts to the neighboring residences (e.g., screening and buffering, noise-abatement measures, odor-control systems for restaurant kitchen exhaust, litter collection, etc.).  
 There is an adjacent residential zone to the west of the property however is separated by Seaford-Oyster Bay Expressway and approximately 200 feet.  
 Therefore no countermeasures are necessary.

15. Is the proposed action part of a larger development plan or a plan that includes future phases?  Yes  No  
 a. If yes, briefly describe the overall plan (e.g., total number of phases, location and size of land parcels involved, planned uses and/or facilities in future phases, schedule for completion, etc.).  
 N/A

**C. Verification**

I certify that the information provided in this TOB Addendum is true and accurate to the best of my knowledge.

Christopher Robinson  
 print name of preparer  
 R&M Engineering  
 company name, if applicable  
 Huntington  
 city/post office state NY zip code 11743  
 631-271-0576  
 telephone  
 crobinson@rmengineering.com  
 email address

PREPARER'S SIGNATURE:   
 TITLE:  
 DATE: 12/13/2021

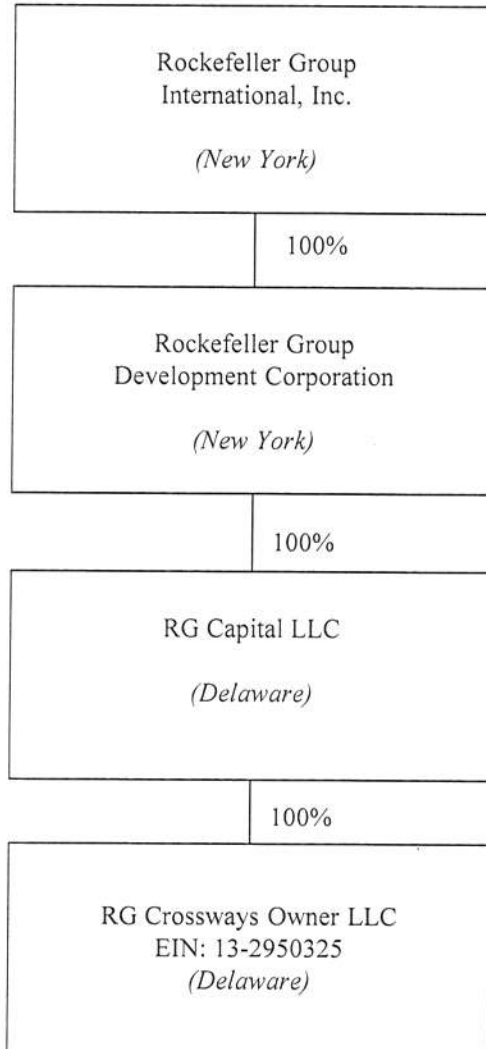
**FORM NYS-45**

Attach most recent quarterly filing of Form NYS-45 and 45-ATT, as well as the most recent fourth quarter filing. Please remove the employee social security numbers and note which employees are part-time.

**OTHER ATTACHMENTS**

# RG CROSSWAYS OWNER LLC STRUCTURE CHART

*As of [December 15, 2021]*



**EXHIBIT A**

Upon acceptance of the Application by the Agency for processing and completion of the Cost/Benefit Analysis, the Agency will attach a proposed PILOT Schedule hereto, together with an estimate of the net tax benefit/cost of the proposed PILOT Schedule.



## EXHIBIT B

### **Fair Housing/Equal Housing Opportunity Policy to be adopted by Agency Applicants for Housing Projects**

As part of our continuing effort to ensure compliance with federal, state, and local anti-discrimination laws, we would like to take this opportunity to remind you of our policies regarding equal housing opportunity. It is important for all employees to review his or her own actions in light of these requirements and for everyone to keep in mind the importance of treating all persons equally.

It is the policy and practice of this company not to engage in or assist the efforts of others to engage in housing discrimination. Consistent with that policy, we remind you that the antidiscrimination laws of the United States, New York State, and local laws are quite specific in the area of housing, and in conformance with those laws, you must not engage in any of the following conduct during the course of your work for this company:

1. Refuse to show, rent, sell, negotiate for the rental or sale of, or otherwise make unavailable or deny, housing to any person because of race, color, religion, creed, sex/gender, familial status (having or expecting a child under 18), national origin, ethnicity, disability, marital status, age, sexual orientation, military status, source of income or status as survivor of domestic violence (each a "prohibited basis");
2. Discriminate against any person in the terms, conditions or privileges of a rental or sale or in the provision of services or facilities in connection therewith because of a prohibited basis;
3. Make any verbal or written statement with respect to the rental or sale of housing that indicates any preference, limitation or discrimination concerning a prohibited basis, or any statement indicating an intention to make any such preference, limitation or discrimination;
4. Represent to any person because of a prohibited basis that any housing or unit is not available for inspection, rental or sale when such apartment is in fact so available;
5. Steer persons into or away from certain areas of a building, development or neighborhood because of a prohibited basis;
6. Refuse to provide a reasonable accommodation in rules, policies, practices or services for tenants, buyers, or applicants with disabilities; and
7. Refuse to allow a reasonable modification to individual units or common areas for tenants, buyers, or applicants with disabilities.

We are firmly committed to the goal of fair housing. You should understand that any violation of this Fair Housing/Equal Housing Opportunity Policy will lead to discipline, up to and including discharge.

## EXHIBIT C

### Sample Fair Housing Posters

U. S. Department of Housing and Urban Development



EQUAL HOUSING  
OPPORTUNITY

We Do Business in Accordance With the Federal Fair  
Housing Law

(The Fair Housing Amendments Act of 1988)

**It is illegal to Discriminate Against Any Person  
Because of Race, Color, Religion, Sex,  
Handicap, Familial Status, or National Origin**

- In the sale or rental of housing or residential lots
- In the provision of real estate brokerage services
- In advertising the sale or rental of housing
- In the appraisal of housing
- In the financing of housing
- Blockbusting is also illegal

Anyone who feels he or she has been discriminated against may file a complaint of housing discrimination:

1-800-669-9777 (Toll Free)  
1-800-927-9275 (TTY)  
[www.hud.gov/fairhousing](http://www.hud.gov/fairhousing)

U.S. Department of Housing and  
Urban Development  
Assistant Secretary for Fair Housing and  
Equal Opportunity  
Washington, D.C. 20410

Previous editions are obsolete

Form HUD-928.1 (6/2011)

HOUSING  
DISCRIMINATION IS  
SOMETIMES **BLATANT**,  
SOMETIMES **SUBTLE**,  
BUT ALWAYS UNLAWFUL.

DO YOU SUSPECT YOU HAVE BEEN DISCRIMINATED AGAINST BECAUSE OF YOUR AGE, RACE, DISABILITY, FAMILIAL STATUS, OR BECAUSE YOU ARE A MEMBER OF OTHER PROTECTED CLASSES? IF YOU WITNESS OR EXPERIENCE DISCRIMINATION, CONTACT THE NEW YORK STATE DIVISION OF HUMAN RIGHTS AT 1-888-392-3644 OR [WWW.DHR.NY.GOV](http://WWW.DHR.NY.GOV)

NEW YORK  
DIVISION OF  
HUMAN  
RIGHTS

NY  
WORKS



The advertisement was made possible through the NY State Office of REALTORS' participation in the Department of Health and Senior Services' (DHR) campaign.

**EXHIBIT D**  
**Requirements for Affirmative Marketing Plans for Housing Projects**

Affirmative marketing plans submitted by the Applicant shall be required only for affordable or “workforce” units and shall contain the following information:

1. Street address, village, town, zip code, and census tract number for the Project;
2. Number of affordable units to be marketed and whether they will be available for rent or purchase;
3. The number, if any, and location of market rate units included in the Project;
4. Whether the housing will be “housing for older persons”, defined as at least 80% occupancy of units with at least one person 55 or older or 100% occupancy of persons age 62 or older;
5. A description of how units will be advertised for sale or rental prior to first occupancy, including whether Applicant will utilize its own website, commercial websites, print media outlets, social media outlets such as Facebook, a sign at the project site, mailings, leaflets/flyers, brochures, and other forms of advertising;
6. A statement that the Applicant will use fair housing logo or phrase “Equal Housing Opportunity” on all advertising described above;
7. A statement that the Applicant will distribute written information regarding the availability of affordable units at the project to a list of organizations provided to the Applicant by the Agency, which list may be updated annually;
8. Whether the Applicant will conduct the marketing and initial rent-up or sales itself or contract with a third-party;
9. A statement that an initial application period with a specific start and end date will be utilized for accepting applications for consideration for the initial rental of the units and that the period will last for at least thirty (30) days after the marketing described in this plan is commenced. In addition, a statement that following the initial application period, all the applications submitted during the initial application period will be considered through the use of a lottery and not on a first-come first-served basis, unless the number of applications received during the initial application period is less than the total number of units available for rental.
10. A statement that the Applicant will maintain records of the activities it undertakes to implement its marketing plan.



ORIGIN ID:RMEA (516) 227-0700  
PETER L. CURRY  
400 RXR PLAZA

UNIONDALE, NY 11556  
UNITED STATES US

SHIP DATE: 03MAY22  
ACTWGT: 1.00 LB  
CAD: 103016345/NET4490  
BILL SENDER


TO NASSAU COUNTY IDA

1 WEST STREET

MINEOLA NY 11501

(516) 571-1945 REF 37511-105

PO. DEPT



J222022041201uv

TRK# 7767 5481 5306  
0201

WED - 04 MAY 10:30A  
PRIORITY OVERNIGHT

09 ELZA

11501  
NY-US JFK



577J51BD6/FE4A

**After printing this label:**

1. Use the 'Print' button on this page to print your label to your laser or inkjet printer.
2. Fold the printed page along the horizontal line.
3. Place label in shipping pouch and affix it to your shipment so that the barcode portion of the label can be read and scanned.

**Warning:** Use only the printed original label for shipping. Using a photocopy of this label for shipping purposes is fraudulent and could result in additional billing charges, along with the cancellation of your FedEx account number.  
Use of this system constitutes your agreement to the service conditions in the current FedEx Service Guide, available on fedex.com. FedEx will not be responsible for any claim in excess of \$100 per package, whether the result of loss, damage, delay, non-delivery, misdelivery, or misinformation, unless you declare a higher value, pay an additional charge, document your actual loss and file a timely claim. Limitations found in the current FedEx Service Guide apply. Your right to recover from FedEx for any loss, including intrinsic value of the package, loss of sales, income interest, profit, attorney's fees, costs, and other forms of damage whether direct, incidental, consequential, or special is limited to the greater of \$100 or the authorized declared value. Recovery cannot exceed actual documented loss. Maximum for items of extraordinary value is \$1,000, e.g. jewelry, precious metals, negotiable instruments and other items listed in our Service Guide. Written claims must be filed within strict time limits, see current FedEx Service Guide.