

Resolution adopting a negative declaration under SEQRA

A regular meeting of the Nassau County Industrial Development Agency (the "Agency") was convened in public session at the Theodore Roosevelt Executive & Legislative Building, Ceremonial Chambers, 1550 Franklin Avenue, Mineola, Nassau County, New York on December 12, 2018 at 6:30 p.m., local time.

The meeting was called to order by the Chairman, upon roll being called, the following members of the Agency were:

PRESENT:

Richard Kessel	Chairman
Lewis M. Warren	Vice Chairman
Anthony Simon	2nd Vice Chairman
Timothy Williams	Secretary
Amy Flores	Treasurer
John Coumatos	Asst. Treasurer

NOT PRESENT:

Chris Fusco	Asst. Secretary
-------------	-----------------

THE FOLLOWING ADDITIONAL PERSONS WERE PRESENT:

Joseph J. Kearney	Executive Director
Joseph Foarile	Chief Financial Officer
Colleen Pereira	Administrative Director
Andrew Komaromi.	Bond/Transaction Counsel

The attached resolution no. 2018-76 was offered by Timothy Williams, seconded by Lewis M. Warren:

Resolution No. 2018-76

RESOLUTION FINDING THAT ACTION TO UNDERTAKE A
CERTAIN PROJECT FOR 400 WJS LLC WILL
NOT HAVE A SIGNIFICANT ADVERSE IMPACT ON THE ENVIRONMENT

Project Name: 400 WJS LLC

Location: Kuhl Avenue and West John Street, Hicksville, Town of Oyster Bay, County of Nassau, New York, 11714 (Tax Map Numbers 11.-499-90 and 11.-499.102)

SEQR Status: Type I Unlisted XX

Determination of Significance: Negative Declaration XX Positive Declaration

WHEREAS, the Nassau County Industrial Development Agency (the "Agency") is authorized and empowered by the provisions of Chapter 1030 of the 1969 Laws of New York, constituting Title I of Article 18-A of the General Municipal Law, Chapter 24 of the Consolidated Laws of New York, as amended (the "Enabling Act"), and Chapter 674 of the 1975 Laws of New York, as amended, constituting Section 922 of said General Municipal Law (said Chapter and the Enabling Act being hereinafter collectively referred to as the "Act") to promote, develop, encourage and assist in the acquiring, constructing, reconstructing, improving, maintaining, equipping and furnishing of manufacturing, industrial and commercial facilities, among others, for the purpose of promoting, attracting and developing economically sound commerce and industry to advance the job opportunities, health, general prosperity and economic welfare of the people of the State of New York, to improve their prosperity and standard of living, and to prevent unemployment and economic deterioration; and

WHEREAS, to accomplish its stated purposes, the Agency is authorized and empowered under the Act to acquire, construct, reconstruct and install one or more "projects" (as defined in the Act) or to cause said projects to be acquired, constructed, reconstructed and installed and to convey said projects or to lease said projects with the obligation to purchase; and

WHEREAS, 400 WJS LLC, is a limited liability company organized and existing under the laws of the State of New York (the "Applicant"), has submitted an application for financial assistance (the "Application") to the Agency requesting that the Agency consider undertaking a project (the "Project") consisting of the following: (A)(1) construction of a new 42,454 ± square foot one-story warehouse/office (collectively, the "Building") located at Kuhl Avenue and West John Street, Hicksville, Town of Oyster Bay, Nassau County (Tax Map Numbers 11.-499-90 and 11.-499.102) (the "Land"), together with related improvements to the Land, and (2) the acquisition of certain furniture, fixtures, machinery and equipment (the "Equipment") necessary for the completion thereof (collectively, the "Project Facility"), all of the foregoing for use by the Applicant as a warehouse and office facility; (B) the granting of certain "financial assistance" (within the meaning of Section 854(14) of the General Municipal Law) with respect to the

foregoing in the form of potential exemptions or partial exemptions from real property taxes, mortgage recording taxes and sales and use taxes (collectively, the "Financial Assistance"); and (C) the lease (with an obligation to purchase), license or sale of the Project Facility to the Applicant or such other entity as may be designated by the Applicant and agreed upon by the Agency; and

WHEREAS, pursuant to Article 8 of the New York Environmental Conservation Law, Chapter 43-B of the Consolidated Laws of New York, as amended and the regulations adopted pursuant thereto by the Department of Environmental Conservation of the State of New York, being 6 N.Y.C.R.R. Part 617.1, et. seq., as amended (the "Regulations" and collectively "SEQRA"), the Agency must satisfy the requirements contained in SEQRA prior to making a final determination whether to undertake the Project; and

WHEREAS, on September 21, 2018, Ensafé issued a reliance letter to the Agency, which allows the Agency to rely upon the Phase I Environmental Site Assessment prepared by Ensafé for Sanders Equity and that evaluates the Land; and

WHEREAS, pursuant to SEQRA, to aid the Agency in determining whether the Project may have a significant adverse impact upon the environment, the Agency has completed, received and/or reviewed: (1) Part 1 of a Full Environmental Assessment Form, dated October 25, 2017 (the "EAF"); (2) NYSDEC's Environmental Resource Mapper; (3) New York State Historic Preservation Office's Cultural Resources Mapper; and (4) other relevant environmental information, including but not limited to the Phase I Environmental Site Assessment prepared by Ensafé for Sanders Equity as well as completing and reviewing the Parts 2 and 3 of the Full EAF for the Project (collectively, 1, 2, 3, and 4 shall be referred to as the "Environmental Information" or "the Administrative Record"); and

WHEREAS, pursuant to SEQRA, the Agency is required to analyze the Project to determine whether it has the potential to have a significant adverse impact on the environment and whether an Environmental Impact Statement must be prepared with respect to the Project; and

NOW, THEREFORE, BE IT RESOLVED BY THE MEMBERS OF THE NASSAU COUNTY INDUSTRIAL DEVELOPMENT AGENCY AS FOLLOWS:

Section 1. Based upon a thorough review and examination of the Environmental Information and upon the Agency's knowledge of the area surrounding the Land and such further investigation of the Project and its environmental effects as the Agency has deemed appropriate, the Agency makes the following findings with respect to the Project:

- (1) The Agency is undertaking an uncoordinated review of the Project in accordance with the requirements of SEQRA and the Agency adopts each of the matters set forth in the Whereas clauses set out herein as part of this resolution and each of those matters set out in the Whereas clauses shall have the same force and effect as each of the other findings made in this resolution;

(2) Prior to making a recommendation about the potential environmental significance of the Project, the Agency has reviewed appropriate information concerning the Project, including but not limited to the Environmental Information as defined previously and it has considered the criteria set out in Section 617.4, 617.5, and 617.7 among other provisions of the Regulations, including that criteria to identify the type of action associated with the Project, and to determine the significance of same; and

(3) In doing so, the Agency determined that the Project is an Unlisted Action pursuant to SEQRA as it involves construction of the Building on Land for use as a warehouse and office facility. The Project does not meet or exceed any threshold for a Type I Action.

(4) Pursuant to SEQRA and based upon the review of the documents and information listed above, the Agency has completed Part 2 of the EAF and reviewed and adopted the completed Part 3 of the EAF.

(5) The Agency has considered the Project, including identifying the reasonable impacts associated with it and compared same to the parameters and criteria set forth in applicable law and regulations, including but not limited to those set forth in 6 NYCRR §§617.1 and 617.3 in order to analyze such impacts pursuant to the SEQRA review it conducted for the Project.

(6) The Agency has considered the significance of the reasonable environmental impacts and reasonable potential environmental impacts of the proposed Project by: (i) carefully reviewing and examining the responses to the Full EAF, including the information in the completed Part 1 of the Full EAF, as well as that information set out in the completed Parts 2 and 3 of the EAF, together with examining other available supporting information and documents concerning the Project, as well as reviewing the EAF Mapper results for the Project site at issue, and information and documentation provided by the Applicant to the Agency pursuant to the application for Agency benefits, as well as reviewing the Phase I Environmental Assessment completed for the property at issue, and the Agency has reviewed the impacts and potential impacts from the Project to land, stormwater and groundwater, wetlands, other water resources, and analyzed any impacts associated with agricultural district designation(s), as well as impacts and potential impacts associated with or to historic, archaeological and other recognized and/or protected resources,

and impacts to threatened or endangered plant and animal species, impacts to transportation, including such impacts associated with traffic and considered impacts to community character and cumulative impacts, if any, and considered each of the other potential impacts as required by the Regulations; (ii) considered the criteria set forth in 6 NYCRR §617.7(c) in light of such impacts or potential impacts; and (iii) thoroughly analyzed the identified areas of relevant environmental concern in issuing this negative declaration and determination that no potentially significant adverse impacts on the environment are noted in the EAF and none are known to the Agency.

NOW THEREFORE BE IT FURTHER RESOLVED:

Section 2. Based upon the foregoing investigations of the potential environmental impacts of the Project and considering both the magnitude and importance of each environmental impact indicated, the Agency has determined that the Project will not have a significant adverse impact upon the environment. The reasons supporting this determination are as follows:

1. Impact on Land. The Project is not anticipated to create any potentially significant adverse impacts to land resources or land use. The Project consists of construction of the Building on Land for use as a warehouse and office facility. The zoning and land use classification will not change as a result of the Project as the applicable parcels are zoned industrial. The Project is consistent with surrounding uses, which are primarily commercial in nature, with some residential. As the proposed Project is a single story warehouse/office, it will not negatively impact the nearby residential properties. Accordingly, the Project is not anticipated to create any potentially significant adverse impacts to land resources or land use.
2. Impact on Water. There are no wetlands on site, nor is the Project located within the one-hundred foot buffer area of any wetland. The Project will not create a new water body. The Project is not located in a designated 100 or 500 year floodplain. The Land has been previously disturbed and construction of the Building will not physically alter, or encroach into, any existing wetland or waterbody. Although the Project site is located over the Nassau-Suffolk sole source aquifer, the Project does not involve the storage of petroleum or chemical products or other types of industrial activities where groundwater or the aquifer could be exposed to contaminants.

The Project involves the installation of drywells for on-site stormwater management, but such drywells will be installed in accordance with the Town Code and any applicable design requirements, and will therefore not have a significant impact on surface water or groundwater on the Land.

3. Impact on Air. The Project will not be a significant source of air emissions. The Project does not entail the types of activities or operations that require the Applicant to acquire an Air Facility Permit or that are associated with a significant potential for air emissions. In addition, any increase in traffic including vehicle trips associated with the Project is not anticipated to materially impact air quality. Any potential impact on air as a result of construction activities will be minor, and temporary in nature.

4. Impact on Health or Safety.

The Project does not entail the types of activities or operations that are associated with a significant potential for affecting public health, such as storing large amounts of hazardous or toxic materials. Any solid waste generated at the Project Facility will be properly disposed of pursuant to Federal, State and local laws and regulations. In addition, the NYSDEC Mapper indicates the Land is within 2,000 feet of several NYSDEC Remediation Sites, the construction of the Building will not impact or disturb any existing sites and many of the sites are currently being monitored and/or remediation activities have been completed on the sites. Additionally, as indicated in the Phase I Environmental Site Assessment, no recognized environmental conditions of significance were identified on the Project site and any documented releases at nearby properties are not expected to migrate to soil, soil vapor, or groundwater beneath the Land based on the regulatory status of such sites and southerly groundwater flow. Further, the environmental conditions indicated in the Phase I Environmental Site Assessment, including deposition of several 5-gallon plastic buckets labeled "hydraulic oil" on the Land, were remediated by the owner of the Land at that time. Accordingly, the Project will not create any significant adverse impact to public health. Accordingly, the Project will not create any significant adverse impacts to health safety nor to any air, land or water resources.

5. Impact on Plants and Animals Including to Threatened or Endangered Species. The Land in the area of the Project does not appear to contain any habitats of significance as it is located in a well-developed industrial and commercial area. The NYSDEC Mapper indicates that the Land does not contain a species of animal, or associated habitat listed as threatened or endangered. Accordingly, the Project will not create significant adverse impacts to plants, animals or natural communities, wildlife habitat or wetlands.

6. Impact on Agricultural Land Resources. The Project is located in an area currently used for industrial and commercial purposes. The Project will not involve the conversion or loss of agricultural land resources.

Accordingly, the Project will not create any significant adverse impacts to agricultural land resources.

7. Impact on Aesthetic Resources. The Project will not be visible from any officially designated federal, state or local scenic or aesthetic resource. The Land is situated in a well-developed industrial and commercial area and is consistent with surrounding uses. As the proposed Project is a single story warehouse/office and it is replacing the demolished building that previously existed on the Land, it will not negatively impact the nearby residential properties. Accordingly, the Project is not anticipated to create any significant adverse impacts to aesthetic resources.
8. Impact on Historic and Archeological Resources. The Land and Project do not contain, nor are they adjacent to, a building, archeological site as designated by the NYS Historic Preservation Office or district which is listed on, or that has been nominated to, the State or National Register of Historic Places. Areas near the Project have been previously developed and lack the characteristics that would suggest the potential presence of any significant archaeological resources. Accordingly, the Project will not create any significant adverse impacts to historical or archaeological resources.
9. Impact on Open Space and Recreation. The Land does not comprise public open space. Although the surrounding area is currently used for public recreation, including a golf course and a public park, the Project will not encroach on the public space and the parcels on which the Project will be constructed are currently zoned industrial and previously contained a building. The public recreation space already abuts multiple parcels containing commercial and industrial development. Further, as the Building will be used for warehouse and office purposes, no manufacturing is occurring on the Land that may impact the nearby open space or recreational resources. Accordingly, the Project will not create any significant adverse impacts to open space or recreational resources.
10. Impact on Critical Environmental Areas. The Land is not located in or substantially contiguous to any Critical Environmental Area ("CEA") based on a review of the EAF Mapper associated with the Land. Accordingly, the Project will not create any significant adverse impacts to any CEA.
11. Impact on Transportation. The Project will not result in a substantial increase in traffic above capacity of current traffic infrastructure, nor is it expected to generate substantial new demand for transportation facilities or services/infrastructure. Any impacts to transportation from construction activities associated with the Project will be minor and

temporary in nature. Accordingly, it is not anticipated that that Project will create any significant adverse impacts to transportation.

11. Impact on Energy. The Project may result in a relatively small increase in energy usage, however, existing utility lines serve the Project Facility and no significant improvements are necessary to accommodate the Project. Accordingly, the Project will not create any significant adverse impacts to energy.
12. Impact on Noise and Odor and Impacts from Light. The Project is not expected to materially increase ambient noise levels or to create odors of consequence particularly in light of the Project setting including the Project site location. The Project does not involve the types of activities that create significant noise or odors. Any impacts to noise and/or odor from construction activities will be minor, and temporary in nature. In addition, any such noise from construction will be undertaken during work hours and as such is not anticipated to be significant. Accordingly, the Project will not create any significant adverse impacts to noise or odors.

Further, to the extent that additional lighting is proposed as part of the Project, such lighting will not cause significant adverse impacts. The lighting will be installed so as to avoid excessive light splash away from the Building at issue.

13. Impact on Growth and Character of the Community and Neighborhood. The Project will not result in significant population growth, and is in character with surrounding uses and the prior use of the Land. Accordingly, the Project will not create any significant adverse impacts to the growth or character of the community.

NOW THEREFORE BE IT FURTHER RESOLVED:

Section 3.

Based on the foregoing, the Agency finds that the Project will not have any significant adverse impact on the environment in accordance with the New York State Environmental Quality Review Act, Article 8 of the New York Environmental Conservation Law and, in particular, pursuant to the criteria set forth at 6 NYCRR §617.7(b)-(c) of the SEQRA regulations and as such, no environmental impact statement shall be prepared. The Agency thus issues this Negative Declaration pursuant to SEQRA, and directs the following be undertaken and makes the following additional findings:

1. A Notice of Negative Declaration shall be filed and/or published to the extent required by the SEQRA regulations, and as the Agency may deem advisable.

The findings and conclusions relating to the determination of significance contained within this Negative Declaration and this notice hereof are hereby adopted and incorporated by reference into this Resolution as applicable, including the Agency adopting by reference the completed EAF (including parts 1, 2 and 3 of it).

2. The Chairman, the Vice Chairman, the Executive Director and the Administrative Director of the Agency are hereby further authorized on behalf of the Agency, or acting together or individually, to distribute copies of this Resolution to the Applicant and to do such further things or perform such acts as may be necessary or convenient to implement the provisions of this Resolution, including filing the Negative Declaration in accordance with the applicable provisions of the law and this resolution shall also constitute a notice of Negative Declaration.
3. The requirements of SEQRA have been satisfied. This resolution and notice of negative declaration shall take effect immediately.

NOW THEREFORE BE IT FURTHER RESOLVED:

Section 4. This Resolution shall take effect immediately.

The question of the adoption of the foregoing Resolution was duly put to a vote on roll call, which resulted as follows:

Richard Kessel	VOTING Aye
Lewis M. Warren	VOTING Aye
Anthony Simon	VOTING Aye
Timothy Williams	VOTING Aye
Chris Fusco	NOT PRESENT
Amy Flores	VOTING Aye
John Coumatos	VOTING Nay

The foregoing Resolution was thereupon declared duly adopted.


STATE OF NEW YORK)
) SS.:
COUNTY OF NASSAU)


We, the undersigned [Vice] Chairman and [Assistant] Secretary of the Nassau County Industrial Development Agency (the "Agency"), do hereby certify that we have compared the foregoing extract of the minutes of the meeting of the members of the Agency, including the Resolution contained therein, held on December 12, 2018 with the original thereof on file in our office, and that the same is a true and correct copy of said original and of such Resolution set forth therein and of the whole of said original so far as the same relates to the subject matters therein referred to.

WE FURTHER CERTIFY that (A) all members of the Agency had due notice of said meeting; (B) said meeting was in all respects duly held; (C) pursuant to Article 7 of the Public Officers Law (the "Open Meetings Law"), said meeting was open to the general public, and due notice of the time and place of said meeting was duly given in accordance with such Open Meetings Law; and (D) there was a quorum of the members of the Agency present throughout said meeting.

WE FURTHER CERTIFY that, as of the date hereof, the attached Resolution is in full force and effect and has not been amended, repealed or rescinded.

IN WITNESS WHEREOF, we have hereunto set our respective hands and affixed the seal of the Agency this 12th day of December, 2018.



[Assistant] Secretary

[Vice] Chairman

(SEAL)

Full Environmental Assessment Form
Part 2 - Identification of Potential Project Impacts

Agency Use Only [If applicable]	
Project :	400 WJS LLC
Date :	

Part 2 is to be completed by the lead agency. Part 2 is designed to help the lead agency inventory all potential resources that could be affected by a proposed project or action. We recognize that the lead agency's reviewer(s) will not necessarily be environmental professionals. So, the questions are designed to walk a reviewer through the assessment process by providing a series of questions that can be answered using the information found in Part 1. To further assist the lead agency in completing Part 2, the form identifies the most relevant questions in Part 1 that will provide the information needed to answer the Part 2 question. When Part 2 is completed, the lead agency will have identified the relevant environmental areas that may be impacted by the proposed activity.

If the lead agency is a state agency **and** the action is in any Coastal Area, complete the Coastal Assessment Form before proceeding with this assessment.

Tips for completing Part 2:

- Review all of the information provided in Part 1.
- Review any application, maps, supporting materials and the Full EAF Workbook.
- Answer each of the 18 questions in Part 2.
- If you answer "Yes" to a numbered question, please complete all the questions that follow in that section.
- If you answer "No" to a numbered question, move on to the next numbered question.
- Check appropriate column to indicate the anticipated size of the impact.
- Proposed projects that would exceed a numeric threshold contained in a question should result in the reviewing agency checking the box "Moderate to large impact may occur."
- The reviewer is not expected to be an expert in environmental analysis.
- If you are not sure or undecided about the size of an impact, it may help to review the sub-questions for the general question and consult the workbook.
- When answering a question consider all components of the proposed activity, that is, the "whole action".
- Consider the possibility for long-term and cumulative impacts as well as direct impacts.
- Answer the question in a reasonable manner considering the scale and context of the project.

1. Impact on Land Proposed action may involve construction on, or physical alteration of, the land surface of the proposed site. (See Part 1. D.1) <i>If "Yes", answer questions a - j. If "No", move on to Section 2.</i> <div style="float: right; text-align: right;"> <input type="checkbox"/> NO <input checked="" type="checkbox"/> YES </div>			
	Relevant Part I Question(s)	No, or small impact may occur	Moderate to large impact may occur
a. The proposed action may involve construction on land where depth to water table is less than 3 feet.	E2d	<input checked="" type="checkbox"/>	<input type="checkbox"/>
b. The proposed action may involve construction on slopes of 15% or greater.	E2f	<input checked="" type="checkbox"/>	<input type="checkbox"/>
c. The proposed action may involve construction on land where bedrock is exposed, or generally within 5 feet of existing ground surface.	E2a	<input checked="" type="checkbox"/>	<input type="checkbox"/>
d. The proposed action may involve the excavation and removal of more than 1,000 tons of natural material.	D2a	<input checked="" type="checkbox"/>	<input type="checkbox"/>
e. The proposed action may involve construction that continues for more than one year or in multiple phases.	D1e	<input checked="" type="checkbox"/>	<input type="checkbox"/>
f. The proposed action may result in increased erosion, whether from physical disturbance or vegetation removal (including from treatment by herbicides).	D2e, D2q	<input checked="" type="checkbox"/>	<input type="checkbox"/>
g. The proposed action is, or may be, located within a Coastal Erosion hazard area.	B1i	<input checked="" type="checkbox"/>	<input type="checkbox"/>
h. Other impacts: _____		<input type="checkbox"/>	<input type="checkbox"/>

2. Impact on Geological Features

The proposed action may result in the modification or destruction of, or inhibit access to, any unique or unusual land forms on the site (e.g., cliffs, dunes, minerals, fossils, caves). (See Part 1. E.2.g)

☒ NO☐ YES

If "Yes", answer questions a - c. If "No", move on to Section 3.

	Relevant Part I Question(s)	No, or small impact may occur	Moderate to large impact may occur
a. Identify the specific land form(s) attached: _____	E2g	<input type="checkbox"/>	<input type="checkbox"/>
b. The proposed action may affect or is adjacent to a geological feature listed as a registered National Natural Landmark. Specific feature: _____	E3c	<input type="checkbox"/>	<input type="checkbox"/>
c. Other impacts: _____		<input type="checkbox"/>	<input type="checkbox"/>

3. Impacts on Surface Water

The proposed action may affect one or more wetlands or other surface water bodies (e.g., streams, rivers, ponds or lakes). (See Part 1. D.2, E.2.h)

☒ NO☐ YES

If "Yes", answer questions a - l. If "No", move on to Section 4.

	Relevant Part I Question(s)	No, or small impact may occur	Moderate to large impact may occur
a. The proposed action may create a new water body.	D2b, D1h	<input type="checkbox"/>	<input type="checkbox"/>
b. The proposed action may result in an increase or decrease of over 10% or more than a 10 acre increase or decrease in the surface area of any body of water.	D2b	<input type="checkbox"/>	<input type="checkbox"/>
c. The proposed action may involve dredging more than 100 cubic yards of material from a wetland or water body.	D2a	<input type="checkbox"/>	<input type="checkbox"/>
d. The proposed action may involve construction within or adjoining a freshwater or tidal wetland, or in the bed or banks of any other water body.	E2h	<input type="checkbox"/>	<input type="checkbox"/>
e. The proposed action may create turbidity in a waterbody, either from upland erosion, runoff or by disturbing bottom sediments.	D2a, D2h	<input type="checkbox"/>	<input type="checkbox"/>
f. The proposed action may include construction of one or more intake(s) for withdrawal of water from surface water.	D2c	<input type="checkbox"/>	<input type="checkbox"/>
g. The proposed action may include construction of one or more outfall(s) for discharge of wastewater to surface water(s).	D2d	<input type="checkbox"/>	<input type="checkbox"/>
h. The proposed action may cause soil erosion, or otherwise create a source of stormwater discharge that may lead to siltation or other degradation of receiving water bodies.	D2e	<input type="checkbox"/>	<input type="checkbox"/>
i. The proposed action may affect the water quality of any water bodies within or downstream of the site of the proposed action.	E2h	<input type="checkbox"/>	<input type="checkbox"/>
j. The proposed action may involve the application of pesticides or herbicides in or around any water body.	D2q, E2h	<input type="checkbox"/>	<input type="checkbox"/>
k. The proposed action may require the construction of new, or expansion of existing, wastewater treatment facilities.	D1a, D2d	<input type="checkbox"/>	<input type="checkbox"/>

I. Other impacts: _____ _____		<input type="checkbox"/>	<input type="checkbox"/>
----------------------------------	--	--------------------------	--------------------------

4. Impact on groundwater The proposed action may result in new or additional use of ground water, or may have the potential to introduce contaminants to ground water or an aquifer. (See Part 1. D.2.a, D.2.c, D.2.d, D.2.p, D.2.q, D.2.t) <i>If "Yes", answer questions a - h. If "No", move on to Section 5.</i>			
		<input type="checkbox"/> NO	<input checked="" type="checkbox"/> YES
	Relevant Part I Question(s)	No, or small impact may occur	Moderate to large impact may occur
a. The proposed action may require new water supply wells, or create additional demand on supplies from existing water supply wells.	D2c	<input checked="" type="checkbox"/>	<input type="checkbox"/>
b. Water supply demand from the proposed action may exceed safe and sustainable withdrawal capacity rate of the local supply or aquifer. Cite Source: _____	D2c	<input checked="" type="checkbox"/>	<input type="checkbox"/>
c. The proposed action may allow or result in residential uses in areas without water and sewer services.	D1a, D2c	<input checked="" type="checkbox"/>	<input type="checkbox"/>
d. The proposed action may include or require wastewater discharged to groundwater.	D2d, E2l	<input checked="" type="checkbox"/>	<input type="checkbox"/>
e. The proposed action may result in the construction of water supply wells in locations where groundwater is, or is suspected to be, contaminated.	D2c, E1f, E1g, E1h	<input checked="" type="checkbox"/>	<input type="checkbox"/>
f. The proposed action may require the bulk storage of petroleum or chemical products over ground water or an aquifer.	D2p, E2l	<input checked="" type="checkbox"/>	<input type="checkbox"/>
g. The proposed action may involve the commercial application of pesticides within 100 feet of potable drinking water or irrigation sources.	E2h, D2q, E2l, D2c	<input checked="" type="checkbox"/>	<input type="checkbox"/>
h. Other impacts: <u>Construction of on-site stormwater management facilities (drywells)</u> _____		<input checked="" type="checkbox"/>	<input type="checkbox"/>

5. Impact on Flooding The proposed action may result in development on lands subject to flooding. (See Part 1. E.2) <i>If "Yes", answer questions a - g. If "No", move on to Section 6.</i>			
		<input checked="" type="checkbox"/> NO	<input type="checkbox"/> YES
	Relevant Part I Question(s)	No, or small impact may occur	Moderate to large impact may occur
a. The proposed action may result in development in a designated floodway.	E2i	<input type="checkbox"/>	<input type="checkbox"/>
b. The proposed action may result in development within a 100 year floodplain.	E2j	<input type="checkbox"/>	<input type="checkbox"/>
c. The proposed action may result in development within a 500 year floodplain.	E2k	<input type="checkbox"/>	<input type="checkbox"/>
d. The proposed action may result in, or require, modification of existing drainage patterns.	D2b, D2e	<input type="checkbox"/>	<input type="checkbox"/>
e. The proposed action may change flood water flows that contribute to flooding.	D2b, E2i, E2j, E2k	<input type="checkbox"/>	<input type="checkbox"/>
f. If there is a dam located on the site of the proposed action, is the dam in need of repair, or upgrade?	E1e	<input type="checkbox"/>	<input type="checkbox"/>

g. Other impacts: _____ _____		<input type="checkbox"/>	<input type="checkbox"/>
----------------------------------	--	--------------------------	--------------------------

6. Impacts on Air The proposed action may include a state regulated air emission source. (See Part 1. D.2.f., D.2.h, D.2.g) <i>If "Yes", answer questions a - f. If "No", move on to Section 7.</i>			
		<input checked="" type="checkbox"/> NO	<input type="checkbox"/> YES
	Relevant Part I Question(s)	No, or small impact may occur	Moderate to large impact may occur
a. If the proposed action requires federal or state air emission permits, the action may also emit one or more greenhouse gases at or above the following levels: i. More than 1000 tons/year of carbon dioxide (CO ₂) ii. More than 3.5 tons/year of nitrous oxide (N ₂ O) iii. More than 1000 tons/year of carbon equivalent of perfluorocarbons (PFCs) iv. More than .045 tons/year of sulfur hexafluoride (SF ₆) v. More than 1000 tons/year of carbon dioxide equivalent of hydrochloroflourocarbons (HFCs) emissions vi. 43 tons/year or more of methane	D2g D2g D2g D2g D2g D2h	<input type="checkbox"/> <input type="checkbox"/> <input type="checkbox"/> <input type="checkbox"/> <input type="checkbox"/> <input type="checkbox"/>	<input type="checkbox"/> <input type="checkbox"/> <input type="checkbox"/> <input type="checkbox"/> <input type="checkbox"/> <input type="checkbox"/>
b. The proposed action may generate 10 tons/year or more of any one designated hazardous air pollutant, or 25 tons/year or more of any combination of such hazardous air pollutants.	D2g	<input type="checkbox"/>	<input type="checkbox"/>
c. The proposed action may require a state air registration, or may produce an emissions rate of total contaminants that may exceed 5 lbs. per hour, or may include a heat source capable of producing more than 10 million BTU's per hour.	D2f, D2g	<input type="checkbox"/>	<input type="checkbox"/>
d. The proposed action may reach 50% of any of the thresholds in "a" through "c", above.	D2g	<input type="checkbox"/>	<input type="checkbox"/>
e. The proposed action may result in the combustion or thermal treatment of more than 1 ton of refuse per hour.	D2s	<input type="checkbox"/>	<input type="checkbox"/>
f. Other impacts: _____ _____		<input type="checkbox"/>	<input type="checkbox"/>

7. Impact on Plants and Animals The proposed action may result in a loss of flora or fauna. (See Part 1. E.2. m.-q.) <i>If "Yes", answer questions a - j. If "No", move on to Section 8.</i>			
		<input checked="" type="checkbox"/> NO	<input type="checkbox"/> YES
	Relevant Part I Question(s)	No, or small impact may occur	Moderate to large impact may occur
a. The proposed action may cause reduction in population or loss of individuals of any threatened or endangered species, as listed by New York State or the Federal government, that use the site, or are found on, over, or near the site.	E2o	<input type="checkbox"/>	<input type="checkbox"/>
b. The proposed action may result in a reduction or degradation of any habitat used by any rare, threatened or endangered species, as listed by New York State or the federal government.	E2o	<input type="checkbox"/>	<input type="checkbox"/>
c. The proposed action may cause reduction in population, or loss of individuals, of any species of special concern or conservation need, as listed by New York State or the Federal government, that use the site, or are found on, over, or near the site.	E2p	<input type="checkbox"/>	<input type="checkbox"/>
d. The proposed action may result in a reduction or degradation of any habitat used by any species of special concern and conservation need, as listed by New York State or the Federal government.	E2p	<input type="checkbox"/>	<input type="checkbox"/>

e. The proposed action may diminish the capacity of a registered National Natural Landmark to support the biological community it was established to protect.	E3c	<input type="checkbox"/>	<input type="checkbox"/>
f. The proposed action may result in the removal of, or ground disturbance in, any portion of a designated significant natural community. Source: _____	E2n	<input type="checkbox"/>	<input type="checkbox"/>
g. The proposed action may substantially interfere with nesting/breeding, foraging, or over-wintering habitat for the predominant species that occupy or use the project site.	E2m	<input type="checkbox"/>	<input type="checkbox"/>
h. The proposed action requires the conversion of more than 10 acres of forest, grassland or any other regionally or locally important habitat. Habitat type & information source: _____	E1b	<input type="checkbox"/>	<input type="checkbox"/>
i. Proposed action (commercial, industrial or recreational projects, only) involves use of herbicides or pesticides.	D2q	<input type="checkbox"/>	<input type="checkbox"/>
j. Other impacts: _____		<input type="checkbox"/>	<input type="checkbox"/>

8. Impact on Agricultural Resources The proposed action may impact agricultural resources. (See Part 1. E.3.a. and b.) <input checked="" type="checkbox"/> NO <input type="checkbox"/> YES <i>If "Yes", answer questions a - h. If "No", move on to Section 9.</i>			
	Relevant Part I Question(s)	No, or small impact may occur	Moderate to large impact may occur
a. The proposed action may impact soil classified within soil group 1 through 4 of the NYS Land Classification System.	E2c, E3b	<input type="checkbox"/>	<input type="checkbox"/>
b. The proposed action may sever, cross or otherwise limit access to agricultural land (includes cropland, hayfields, pasture, vineyard, orchard, etc).	E1a, E1b	<input type="checkbox"/>	<input type="checkbox"/>
c. The proposed action may result in the excavation or compaction of the soil profile of active agricultural land.	E3b	<input type="checkbox"/>	<input type="checkbox"/>
d. The proposed action may irreversibly convert agricultural land to non-agricultural uses, either more than 2.5 acres if located in an Agricultural District, or more than 10 acres if not within an Agricultural District.	E1b, E3a	<input type="checkbox"/>	<input type="checkbox"/>
e. The proposed action may disrupt or prevent installation of an agricultural land management system.	E1 a, E1b	<input type="checkbox"/>	<input type="checkbox"/>
f. The proposed action may result, directly or indirectly, in increased development potential or pressure on farmland.	C2c, C3, D2c, D2d	<input type="checkbox"/>	<input type="checkbox"/>
g. The proposed project is not consistent with the adopted municipal Farmland Protection Plan.	C2c	<input type="checkbox"/>	<input type="checkbox"/>
h. Other impacts: _____		<input type="checkbox"/>	<input type="checkbox"/>

9. Impact on Aesthetic Resources The land use of the proposed action are obviously different from, or are in sharp contrast to, current land use patterns between the proposed project and a scenic or aesthetic resource. (Part 1. E.1.a, E.1.b, E.3.h.) <i>If "Yes", answer questions a - g. If "No", go to Section 10.</i>				<input checked="" type="checkbox"/> NO	<input type="checkbox"/> YES
	Relevant Part I Question(s)	No, or small impact may occur	Moderate to large impact may occur		
a. Proposed action may be visible from any officially designated federal, state, or local scenic or aesthetic resource.	E3h	<input type="checkbox"/>	<input type="checkbox"/>		
b. The proposed action may result in the obstruction, elimination or significant screening of one or more officially designated scenic views.	E3h, C2b	<input type="checkbox"/>	<input type="checkbox"/>		
c. The proposed action may be visible from publicly accessible vantage points: i. Seasonally (e.g., screened by summer foliage, but visible during other seasons) ii. Year round	E3h	<input type="checkbox"/> <input type="checkbox"/>	<input type="checkbox"/> <input type="checkbox"/>		
d. The situation or activity in which viewers are engaged while viewing the proposed action is: i. Routine travel by residents, including travel to and from work ii. Recreational or tourism based activities	E3h E2q, E1c	<input type="checkbox"/> <input type="checkbox"/>	<input type="checkbox"/> <input type="checkbox"/>		
e. The proposed action may cause a diminishment of the public enjoyment and appreciation of the designated aesthetic resource.	E3h	<input type="checkbox"/>	<input type="checkbox"/>		
f. There are similar projects visible within the following distance of the proposed project: 0-1/2 mile 1/2 -3 mile 3-5 mile 5+ mile	D1a, E1a, D1f, D1g	<input type="checkbox"/>	<input type="checkbox"/>		
g. Other impacts: _____ _____		<input type="checkbox"/>	<input type="checkbox"/>		

10. Impact on Historic and Archeological Resources The proposed action may occur in or adjacent to a historic or archaeological resource. (Part 1. E.3.e, f. and g.) <i>If "Yes", answer questions a - e. If "No", go to Section 11.</i>				<input checked="" type="checkbox"/> NO	<input type="checkbox"/> YES
	Relevant Part I Question(s)	No, or small impact may occur	Moderate to large impact may occur		
a. The proposed action may occur wholly or partially within, or substantially contiguous to, any buildings, archaeological site or district which is listed on or has been nominated by the NYS Board of Historic Preservation for inclusion on the State or National Register of Historic Places.	E3e	<input type="checkbox"/>	<input type="checkbox"/>		
b. The proposed action may occur wholly or partially within, or substantially contiguous to, an area designated as sensitive for archaeological sites on the NY State Historic Preservation Office (SHPO) archaeological site inventory.	E3f	<input type="checkbox"/>	<input type="checkbox"/>		
c. The proposed action may occur wholly or partially within, or substantially contiguous to, an archaeological site not included on the NY SHPO inventory. Source: _____	E3g	<input type="checkbox"/>	<input type="checkbox"/>		

d. Other impacts: _____ _____		<input type="checkbox"/>	<input type="checkbox"/>
If any of the above (a-d) are answered "Moderate to large impact may occur", continue with the following questions to help support conclusions in Part 3:			
i. The proposed action may result in the destruction or alteration of all or part of the site or property.	E3e, E3g, E3f	<input type="checkbox"/>	<input type="checkbox"/>
ii. The proposed action may result in the alteration of the property's setting or integrity.	E3e, E3f, E3g, E1a, E1b	<input type="checkbox"/>	<input type="checkbox"/>
iii. The proposed action may result in the introduction of visual elements which are out of character with the site or property, or may alter its setting.	E3e, E3f, E3g, E3h, C2, C3	<input type="checkbox"/>	<input type="checkbox"/>

11. Impact on Open Space and Recreation The proposed action may result in a loss of recreational opportunities or a reduction of an open space resource as designated in any adopted municipal open space plan. (See Part 1. C.2.c, E.1.c., E.2.q.) If "Yes", answer questions a - e. If "No", go to Section 12.			
		<input checked="" type="checkbox"/> NO	<input type="checkbox"/> YES
	Relevant Part I Question(s)	No, or small impact may occur	Moderate to large impact may occur
a. The proposed action may result in an impairment of natural functions, or "ecosystem services", provided by an undeveloped area, including but not limited to stormwater storage, nutrient cycling, wildlife habitat.	D2e, E1b, E2h, E2m, E2o, E2n, E2p	<input type="checkbox"/>	<input type="checkbox"/>
b. The proposed action may result in the loss of a current or future recreational resource.	C2a, E1c, C2c, E2q	<input type="checkbox"/>	<input type="checkbox"/>
c. The proposed action may eliminate open space or recreational resource in an area with few such resources.	C2a, C2c, E1c, E2q	<input type="checkbox"/>	<input type="checkbox"/>
d. The proposed action may result in loss of an area now used informally by the community as an open space resource.	C2c, E1c	<input type="checkbox"/>	<input type="checkbox"/>
e. Other impacts: _____ _____		<input type="checkbox"/>	<input type="checkbox"/>

12. Impact on Critical Environmental Areas The proposed action may be located within or adjacent to a critical environmental area (CEA). (See Part 1. E.3.d) If "Yes", answer questions a - c. If "No", go to Section 13.			
		<input checked="" type="checkbox"/> NO	<input type="checkbox"/> YES
	Relevant Part I Question(s)	No, or small impact may occur	Moderate to large impact may occur
a. The proposed action may result in a reduction in the quantity of the resource or characteristic which was the basis for designation of the CEA.	E3d	<input type="checkbox"/>	<input type="checkbox"/>
b. The proposed action may result in a reduction in the quality of the resource or characteristic which was the basis for designation of the CEA.	E3d	<input type="checkbox"/>	<input type="checkbox"/>
c. Other impacts: _____ _____		<input type="checkbox"/>	<input type="checkbox"/>

13. Impact on Transportation

The proposed action may result in a change to existing transportation systems.

☒ NO☐ YES

(See Part 1. D.2.j)

If "Yes", answer questions a - f. If "No", go to Section 14.

	Relevant Part I Question(s)	No, or small impact may occur	Moderate to large impact may occur
a. Projected traffic increase may exceed capacity of existing road network.	D2j	<input type="checkbox"/>	<input type="checkbox"/>
b. The proposed action may result in the construction of paved parking area for 500 or more vehicles.	D2j	<input type="checkbox"/>	<input type="checkbox"/>
c. The proposed action will degrade existing transit access.	D2j	<input type="checkbox"/>	<input type="checkbox"/>
d. The proposed action will degrade existing pedestrian or bicycle accommodations.	D2j	<input type="checkbox"/>	<input type="checkbox"/>
e. The proposed action may alter the present pattern of movement of people or goods.	D2j	<input type="checkbox"/>	<input type="checkbox"/>
f. Other impacts: _____ _____		<input type="checkbox"/>	<input type="checkbox"/>

14. Impact on Energy

The proposed action may cause an increase in the use of any form of energy.

☐ NO☒ YES

(See Part 1. D.2.k)

If "Yes", answer questions a - e. If "No", go to Section 15.

	Relevant Part I Question(s)	No, or small impact may occur	Moderate to large impact may occur
a. The proposed action will require a new, or an upgrade to an existing, substation.	D2k	<input checked="" type="checkbox"/>	<input type="checkbox"/>
b. The proposed action will require the creation or extension of an energy transmission or supply system to serve more than 50 single or two-family residences or to serve a commercial or industrial use.	D1f, D1q, D2k	<input checked="" type="checkbox"/>	<input type="checkbox"/>
c. The proposed action may utilize more than 2,500 MWhrs per year of electricity.	D2k	<input checked="" type="checkbox"/>	<input type="checkbox"/>
d. The proposed action may involve heating and/or cooling of more than 100,000 square feet of building area when completed.	D1g	<input checked="" type="checkbox"/>	<input type="checkbox"/>
e. Other Impacts: _____ _____		<input type="checkbox"/>	<input type="checkbox"/>

15. Impact on Noise, Odor, and Light

The proposed action may result in an increase in noise, odors, or outdoor lighting.

☐ NO☒ YES

(See Part 1. D.2.m., n., and o.)

If "Yes", answer questions a - f. If "No", go to Section 16.

	Relevant Part I Question(s)	No, or small impact may occur	Moderate to large impact may occur
a. The proposed action may produce sound above noise levels established by local regulation.	D2m	<input checked="" type="checkbox"/>	<input type="checkbox"/>
b. The proposed action may result in blasting within 1,500 feet of any residence, hospital, school, licensed day care center, or nursing home.	D2m, E1d	<input checked="" type="checkbox"/>	<input type="checkbox"/>
c. The proposed action may result in routine odors for more than one hour per day.	D2o	<input checked="" type="checkbox"/>	<input type="checkbox"/>

d. The proposed action may result in light shining onto adjoining properties.	D2n	<input checked="" type="checkbox"/>	<input type="checkbox"/>
e. The proposed action may result in lighting creating sky-glow brighter than existing area conditions.	D2n, E1a	<input checked="" type="checkbox"/>	<input type="checkbox"/>
f. Other impacts: _____ _____		<input type="checkbox"/>	<input type="checkbox"/>

16. Impact on Human Health

The proposed action may have an impact on human health from exposure to new or existing sources of contaminants. (See Part 1.D.2.q., E.1. d. f. g. and h.)
If "Yes", answer questions a - m. If "No", go to Section 17.

☐ NO

☒ YES

	Relevant Part I Question(s)	No, or small impact may occur	Moderate to large impact may occur
a. The proposed action is located within 1500 feet of a school, hospital, licensed day care center, group home, nursing home or retirement community.	E1d	<input checked="" type="checkbox"/>	<input type="checkbox"/>
b. The site of the proposed action is currently undergoing remediation.	E1g, E1h	<input checked="" type="checkbox"/>	<input type="checkbox"/>
c. There is a completed emergency spill remediation, or a completed environmental site remediation on, or adjacent to, the site of the proposed action.	E1g, E1h	<input checked="" type="checkbox"/>	<input type="checkbox"/>
d. The site of the action is subject to an institutional control limiting the use of the property (e.g., easement or deed restriction).	E1g, E1h	<input checked="" type="checkbox"/>	<input type="checkbox"/>
e. The proposed action may affect institutional control measures that were put in place to ensure that the site remains protective of the environment and human health.	E1g, E1h	<input checked="" type="checkbox"/>	<input type="checkbox"/>
f. The proposed action has adequate control measures in place to ensure that future generation, treatment and/or disposal of hazardous wastes will be protective of the environment and human health.	D2t	<input checked="" type="checkbox"/>	<input type="checkbox"/>
g. The proposed action involves construction or modification of a solid waste management facility.	D2q, E1f	<input checked="" type="checkbox"/>	<input type="checkbox"/>
h. The proposed action may result in the unearthing of solid or hazardous waste.	D2q, E1f	<input checked="" type="checkbox"/>	<input type="checkbox"/>
i. The proposed action may result in an increase in the rate of disposal, or processing, of solid waste.	D2r, D2s	<input checked="" type="checkbox"/>	<input type="checkbox"/>
j. The proposed action may result in excavation or other disturbance within 2000 feet of a site used for the disposal of solid or hazardous waste.	E1f, E1g E1h	<input checked="" type="checkbox"/>	<input type="checkbox"/>
k. The proposed action may result in the migration of explosive gases from a landfill site to adjacent off site structures.	E1f, E1g	<input checked="" type="checkbox"/>	<input type="checkbox"/>
l. The proposed action may result in the release of contaminated leachate from the project site.	D2s, E1f, D2r	<input checked="" type="checkbox"/>	<input type="checkbox"/>
m. Other impacts: _____ _____		<input type="checkbox"/>	<input type="checkbox"/>

17. Consistency with Community Plans The proposed action is not consistent with adopted land use plans. (See Part 1. C.1, C.2. and C.3.) <i>If "Yes", answer questions a - h. If "No", go to Section 18.</i>				<input checked="checked" type="checkbox"/> NO <input type="checkbox"/> YES
	Relevant Part I Question(s)	No, or small impact may occur	Moderate to large impact may occur	
a. The proposed action's land use components may be different from, or in sharp contrast to, current surrounding land use pattern(s).	C2, C3, D1a E1a, E1b	<input type="checkbox"/>	<input type="checkbox"/>	
b. The proposed action will cause the permanent population of the city, town or village in which the project is located to grow by more than 5%.	C2	<input type="checkbox"/>	<input type="checkbox"/>	
c. The proposed action is inconsistent with local land use plans or zoning regulations.	C2, C2, C3	<input type="checkbox"/>	<input type="checkbox"/>	
d. The proposed action is inconsistent with any County plans, or other regional land use plans.	C2, C2	<input type="checkbox"/>	<input type="checkbox"/>	
e. The proposed action may cause a change in the density of development that is not supported by existing infrastructure or is distant from existing infrastructure.	C3, D1c, D1d, D1f, D1d, E1b	<input type="checkbox"/>	<input type="checkbox"/>	
f. The proposed action is located in an area characterized by low density development that will require new or expanded public infrastructure.	C4, D2c, D2d D2j	<input type="checkbox"/>	<input type="checkbox"/>	
g. The proposed action may induce secondary development impacts (e.g., residential or commercial development not included in the proposed action)	C2a	<input type="checkbox"/>	<input type="checkbox"/>	
h. Other: _____		<input type="checkbox"/>	<input type="checkbox"/>	

18. Consistency with Community Character The proposed project is inconsistent with the existing community character. (See Part 1. C.2, C.3, D.2, E.3) <i>If "Yes", answer questions a - g. If "No", proceed to Part 3.</i>				<input checked="checked" type="checkbox"/> NO <input type="checkbox"/> YES
	Relevant Part I Question(s)	No, or small impact may occur	Moderate to large impact may occur	
a. The proposed action may replace or eliminate existing facilities, structures, or areas of historic importance to the community.	E3e, E3f, E3g	<input type="checkbox"/>	<input type="checkbox"/>	
b. The proposed action may create a demand for additional community services (e.g. schools, police and fire)	C4	<input type="checkbox"/>	<input type="checkbox"/>	
c. The proposed action may displace affordable or low-income housing in an area where there is a shortage of such housing.	C2, C3, D1f D1g, E1a	<input type="checkbox"/>	<input type="checkbox"/>	
d. The proposed action may interfere with the use or enjoyment of officially recognized or designated public resources.	C2, E3	<input type="checkbox"/>	<input type="checkbox"/>	
e. The proposed action is inconsistent with the predominant architectural scale and character.	C2, C3	<input type="checkbox"/>	<input type="checkbox"/>	
f. Proposed action is inconsistent with the character of the existing natural landscape.	C2, C3 E1a, E1b E2g, E2h	<input type="checkbox"/>	<input type="checkbox"/>	
g. Other impacts: _____		<input type="checkbox"/>	<input type="checkbox"/>	

Full Environmental Assessment Form
Part 3 - Evaluation of the Magnitude and Importance of Project Impacts
and
Determination of Significance

Part 3 provides the reasons in support of the determination of significance. The lead agency must complete Part 3 for every question in Part 2 where the impact has been identified as potentially moderate to large or where there is a need to explain why a particular element of the proposed action will not, or may, result in a significant adverse environmental impact.

Based on the analysis in Part 3, the lead agency must decide whether to require an environmental impact statement to further assess the proposed action or whether available information is sufficient for the lead agency to conclude that the proposed action will not have a significant adverse environmental impact. By completing the certification on the next page, the lead agency can complete its determination of significance.

Reasons Supporting This Determination:

To complete this section:

- Identify the impact based on the Part 2 responses and describe its magnitude. Magnitude considers factors such as severity, size or extent of an impact.
- Assess the importance of the impact. Importance relates to the geographic scope, duration, probability of the impact occurring, number of people affected by the impact and any additional environmental consequences if the impact were to occur.
- The assessment should take into consideration any design element or project changes.
- Repeat this process for each Part 2 question where the impact has been identified as potentially moderate to large or where there is a need to explain why a particular element of the proposed action will not, or may, result in a significant adverse environmental impact.
- Provide the reason(s) why the impact may, or will not, result in a significant adverse environmental impact
- For Conditional Negative Declarations identify the specific condition(s) imposed that will modify the proposed action so that no significant adverse environmental impacts will result.
- Attach additional sheets, as needed.

No impact category was identified in Part 2 of the EAF as greater than small, but in accord with applicable regulations and instructions for completion of the Part 3 of the EAF, the following is provided: As more fully detailed in the Negative Declaration Resolution and Notice adopted herewith by the Nassau County Industrial Development Agency (the "Agency") for the 400 WJS LLC, after consideration and review of the applicable information including, but not limited to the completed Part I of the Full Environmental Assessment Form, Part 2, and this Part 3, as well as additional information reviewed by the Agency, including NYSDEC's Environmental Resource Mapper; the New York State Historic Preservation Office's Cultural Resources Mapper; and other relevant environmental information, including, but not limited to the Phase I Environmental Site Assessment prepared by Ensaf for Sanders Equity, and after consideration of the criteria applicable under the New York State Environmental Quality Review Act, Article 8 of the New York Environmental Conservation Law and applicable regulations including 6 NYCRR Section 617.1 et seq. (and as more fully set forth in the negative declaration resolution adopted herewith), the Agency has determined the Project will not result in any significant adverse impact to the environment and as a result, no draft environmental impact statement will be prepared.

Determination of Significance - Type 1 and Unlisted Actions

SEQR Status: ☐ Type 1 ☒ Unlisted

Identify portions of EAF completed for this Project: ☒ Part 1 ☒ Part 2 ☒ Part 3

Upon review of the information recorded on this EAF, as noted, plus this additional support information
Not applicable

and considering both the magnitude and importance of each identified potential impact, it is the conclusion of the
Nassau County Industrial Development Agency as lead agency that:

☒ A. This project will result in no significant adverse impacts on the environment, and, therefore, an environmental impact statement need not be prepared. Accordingly, this negative declaration is issued.

☐ B. Although this project could have a significant adverse impact on the environment, that impact will be avoided or substantially mitigated because of the following conditions which will be required by the lead agency:

There will, therefore, be no significant adverse impacts from the project as conditioned, and, therefore, this conditioned negative declaration is issued. A conditioned negative declaration may be used only for UNLISTED actions (see 6 NYCRR 617.d).

☐ C. This Project may result in one or more significant adverse impacts on the environment, and an environmental impact statement must be prepared to further assess the impact(s) and possible mitigation and to explore alternatives to avoid or reduce those impacts. Accordingly, this positive declaration is issued.


Name of Action: 400 WJS LLC warehouse/office project

Name of Lead Agency: Nassau County Industrial Development Agency

Name of Responsible Officer in Lead Agency: Colleen Pereira

Title of Responsible Officer: Administrative Director

Signature of Responsible Officer in Lead Agency:



Date:

Signature of Preparer (if different from Responsible Officer)

Date:

For Further Information:

Contact Person: Colleen Pereira, Administrative Director, Nassau County Industrial Development Agency

Address: 1 West Street, 4th Floor, Mineola, NY 11501

Telephone Number: (516) 571-1945

E-mail:

For Type 1 Actions and Conditioned Negative Declarations, a copy of this Notice is sent to:

Chief Executive Officer of the political subdivision in which the action will be principally located (e.g., Town / City / Village of)

Other involved agencies (if any)

Applicant (if any)

Environmental Notice Bulletin: <http://www.dec.ny.gov/enb/enb.html>